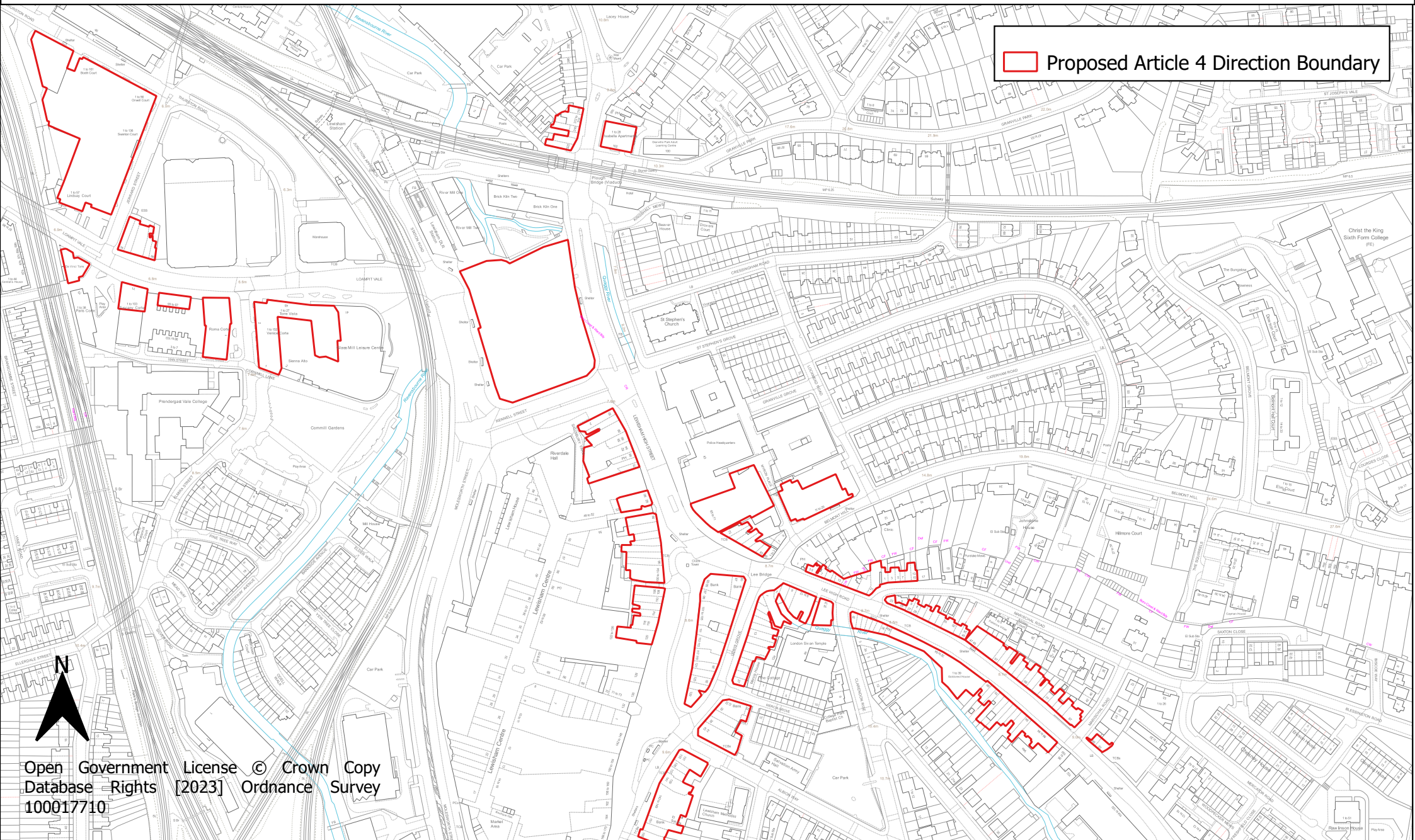


Map 1: Lewisham Major Centre (northern and central focus) Article 4 Direction Area



Open Government License © Crown Copy
Database Rights [2023] Ordnance Survey
100017710

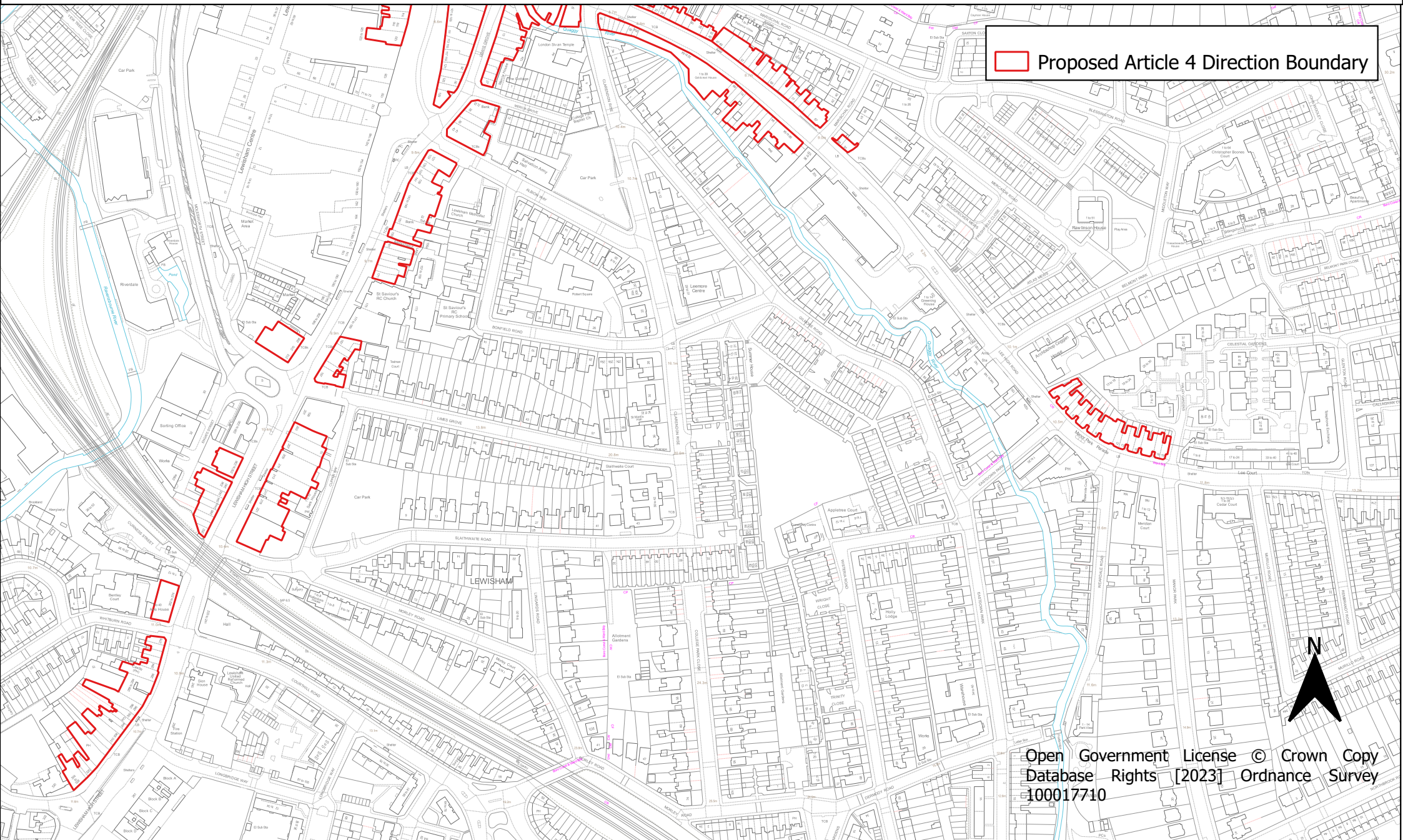
Date: September 2023

Author: Strategic Planning

London Borough of Lewisham



Map 2: Lewisham Major Centre (southern focus) Article 4 Direction Area



 Proposed Article 4 Direction Boundary



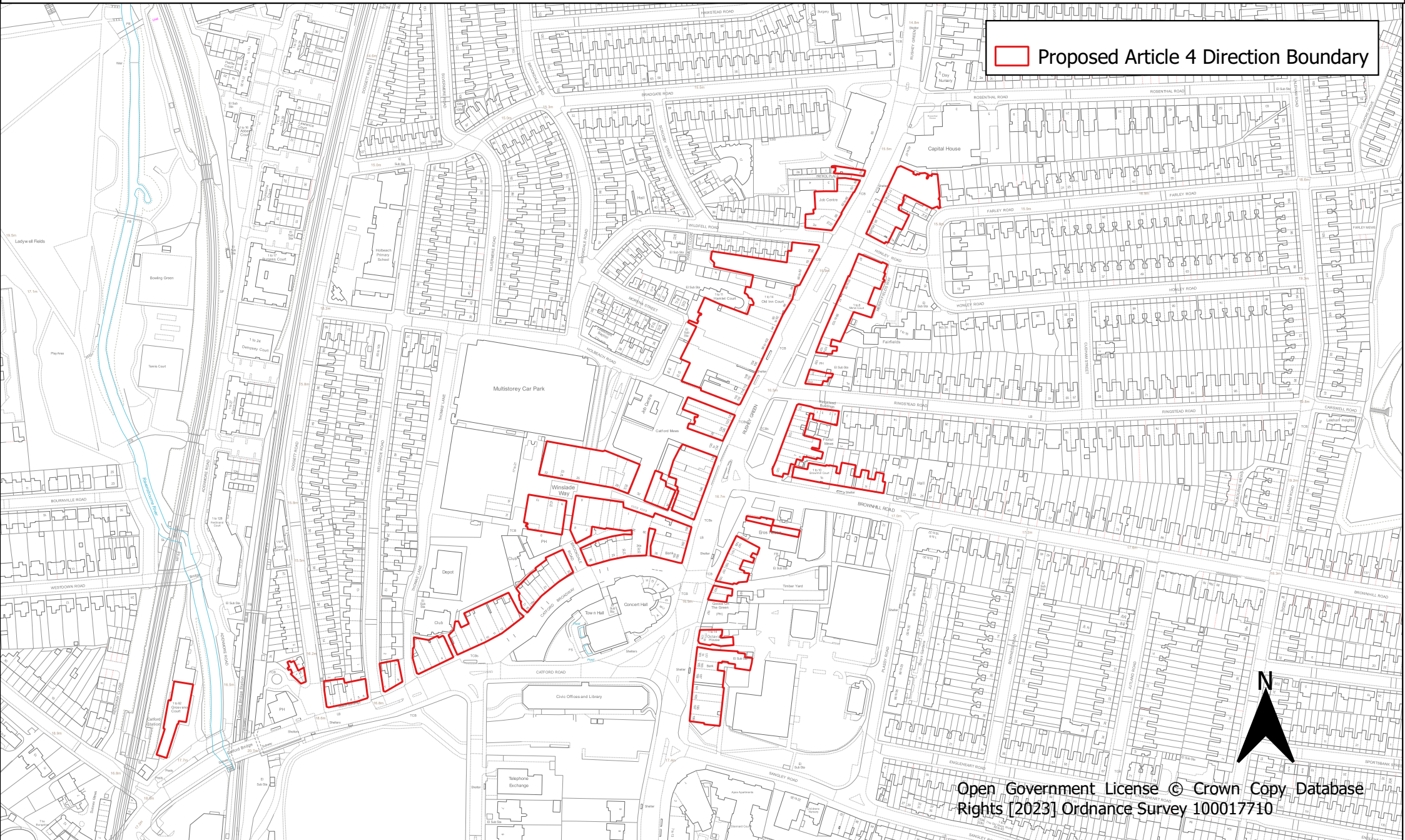
Open Government License © Crown Copy
Database Rights [2023] Ordnance Survey
100017710

Date: September 2023
Author: Strategic Planning

London Borough of Lewisham



Map 3: Catford Major Centre Article 4 Direction Area



Open Government License © Crown Copy Database
Rights [2023] Ordnance Survey 100017710

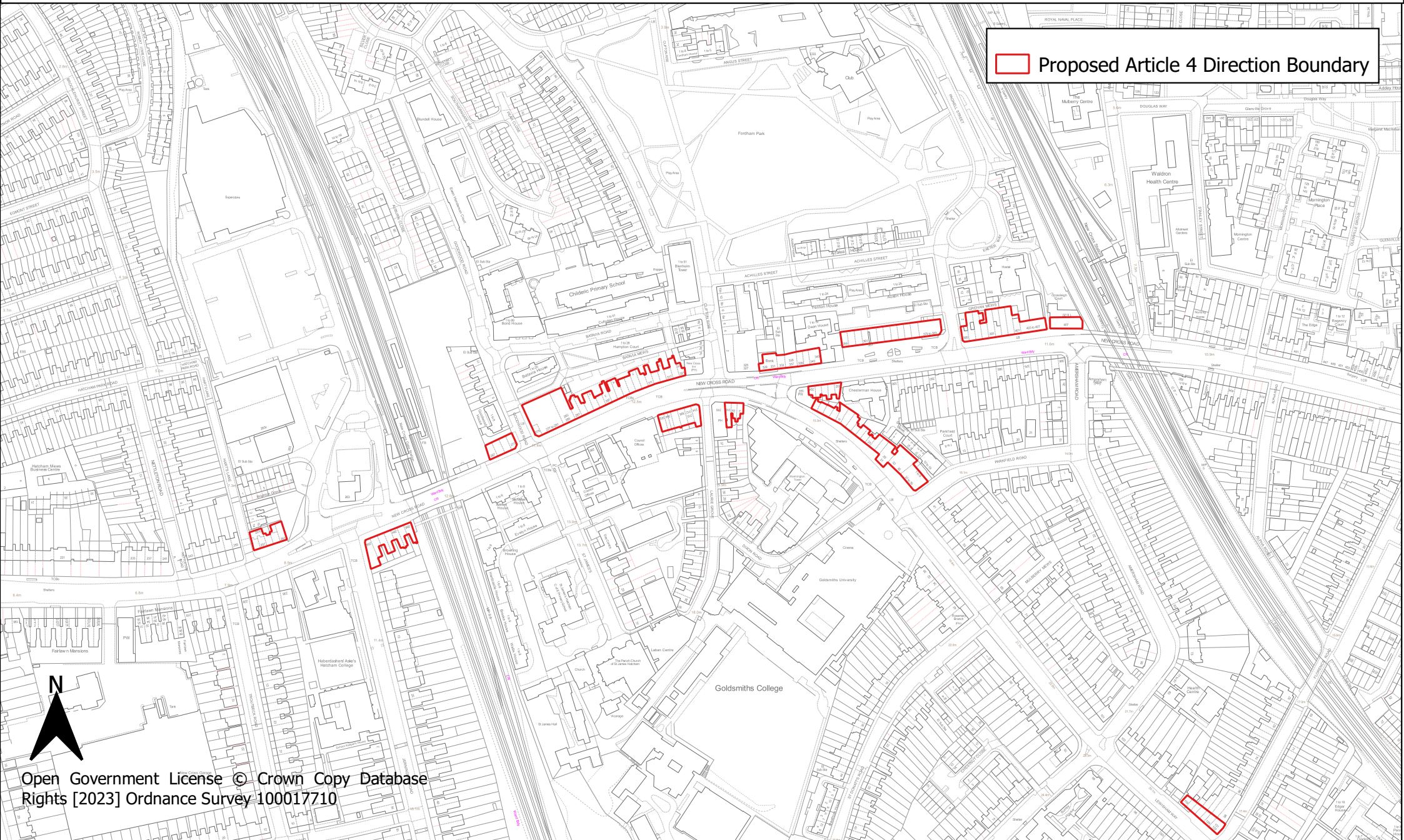
Date: September 2023

Author: Strategic Planning

London Borough of Lewisham



Map 4: New Cross District Centre Article 4 Direction Area



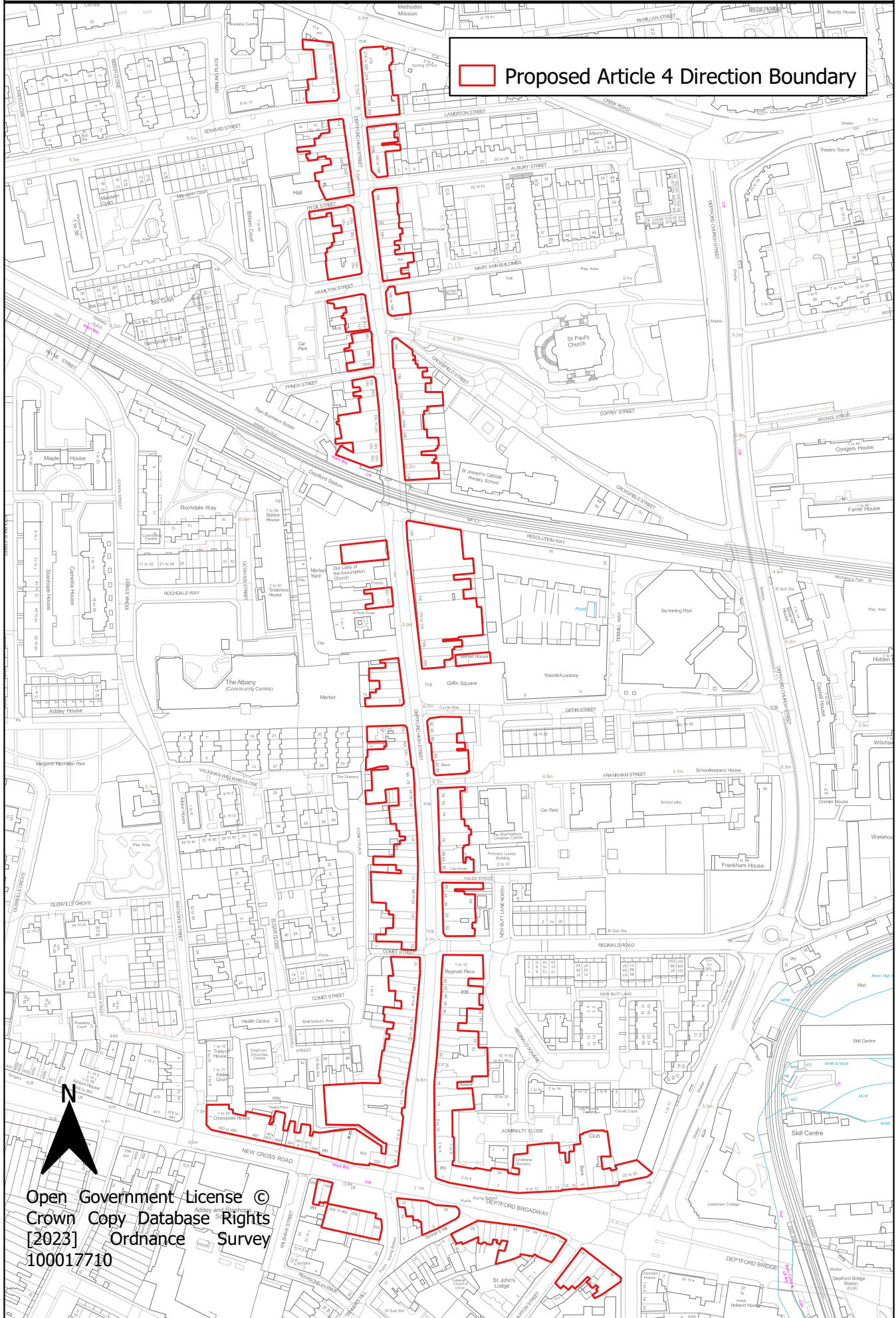
Open Government License © Crown Copy Database
Rights [2023] Ordnance Survey 100017710

Date: September 2023
Author: Strategic Planning

London Borough of Lewisham



Map 5: Deptford District Centre Article 4 Direction Area



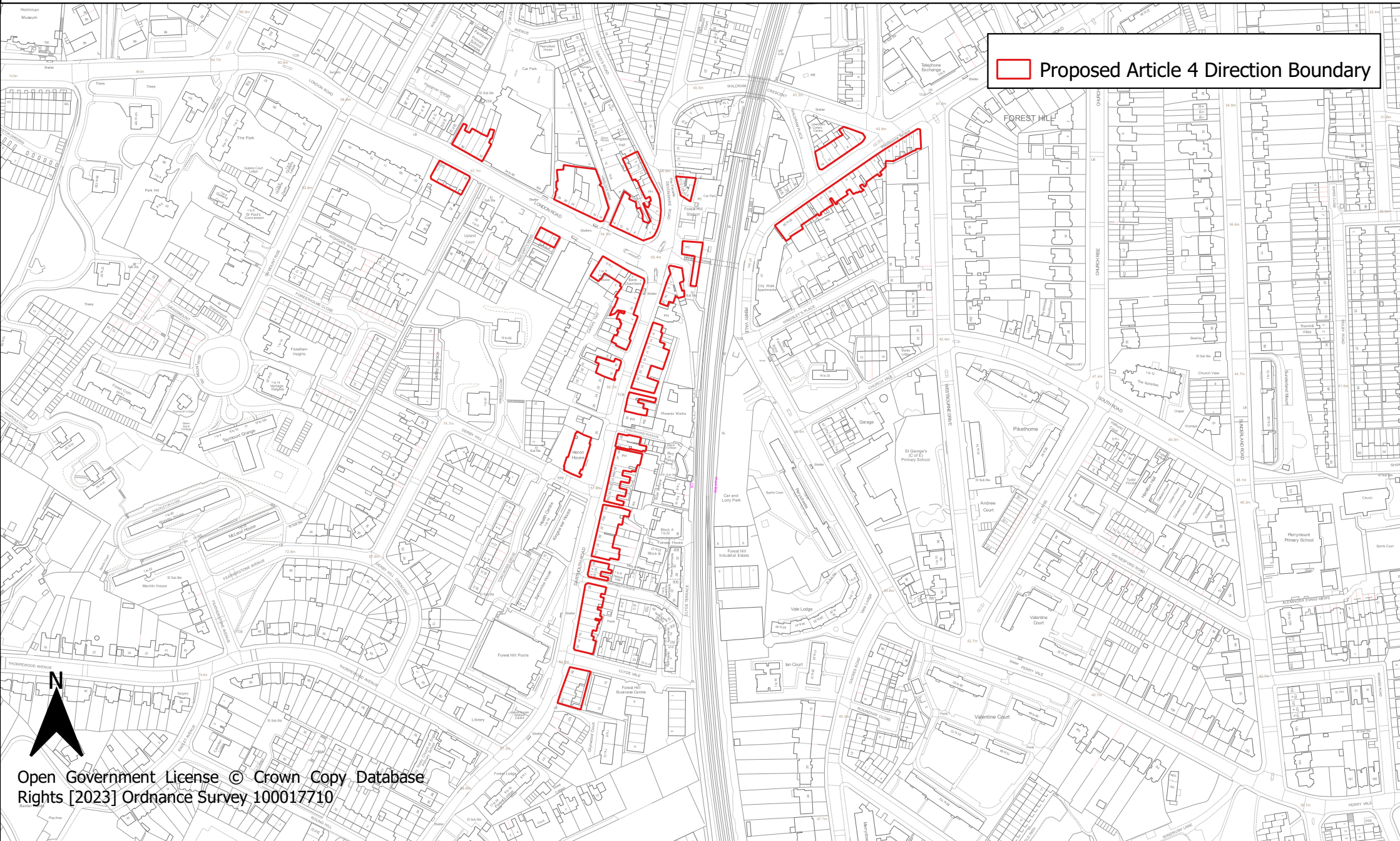
Date: September 2023

Author: Strategic Planning

London Borough of Lewisham



Map 6: Forest Hill District Centre Article 4 Direction Area



Proposed Article 4 Direction Boundary

Open Government License © Crown Copy Database
Rights [2023] Ordnance Survey 100017710

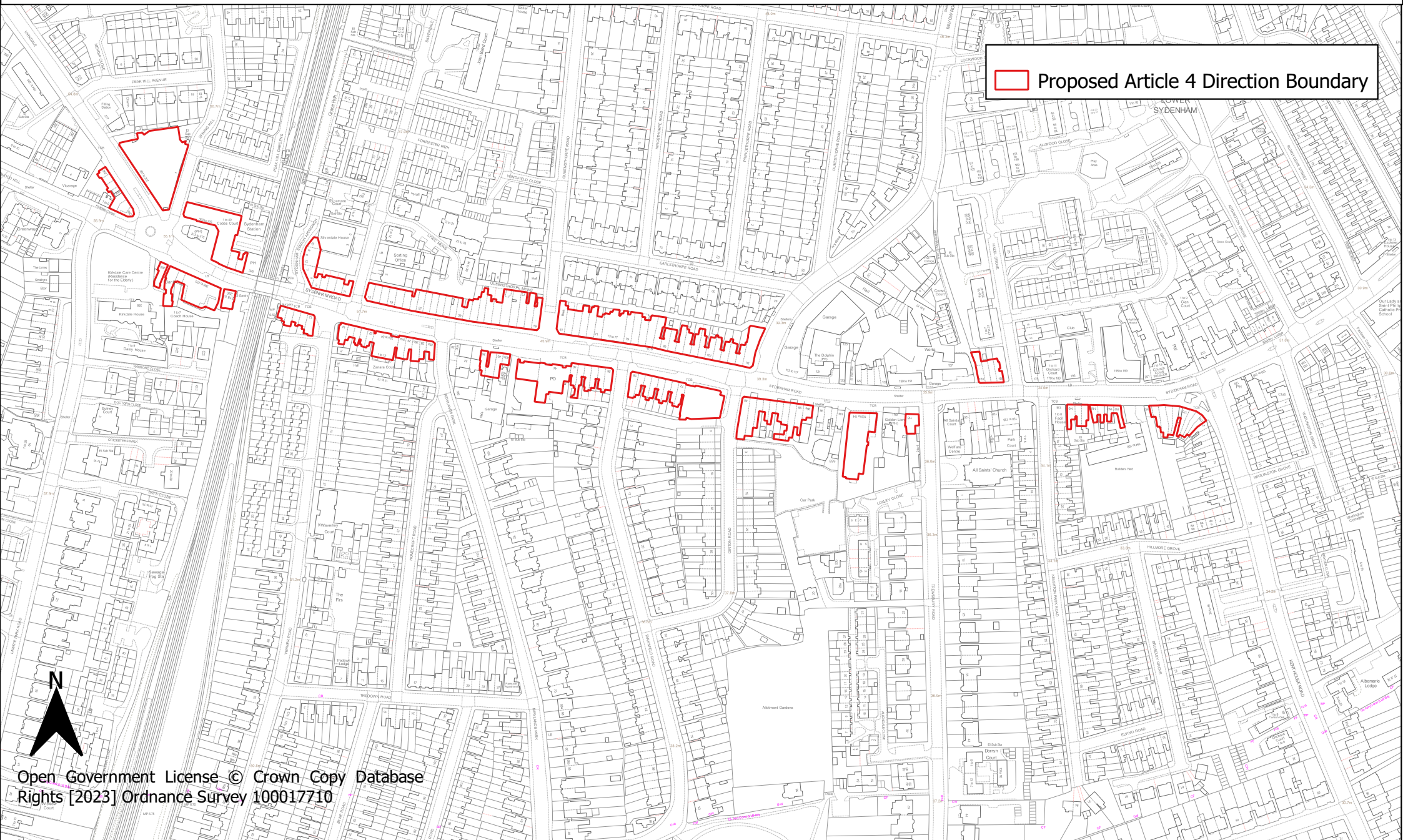
Date: September 2023


Author: Strategic Planning

London Borough of Lewisham



Map 7: Sydenham District Centre Article 4 Direction Area



 Proposed Article 4 Direction Boundary

Open Government License © Crown Copy Database
Rights [2023] Ordnance Survey 100017710

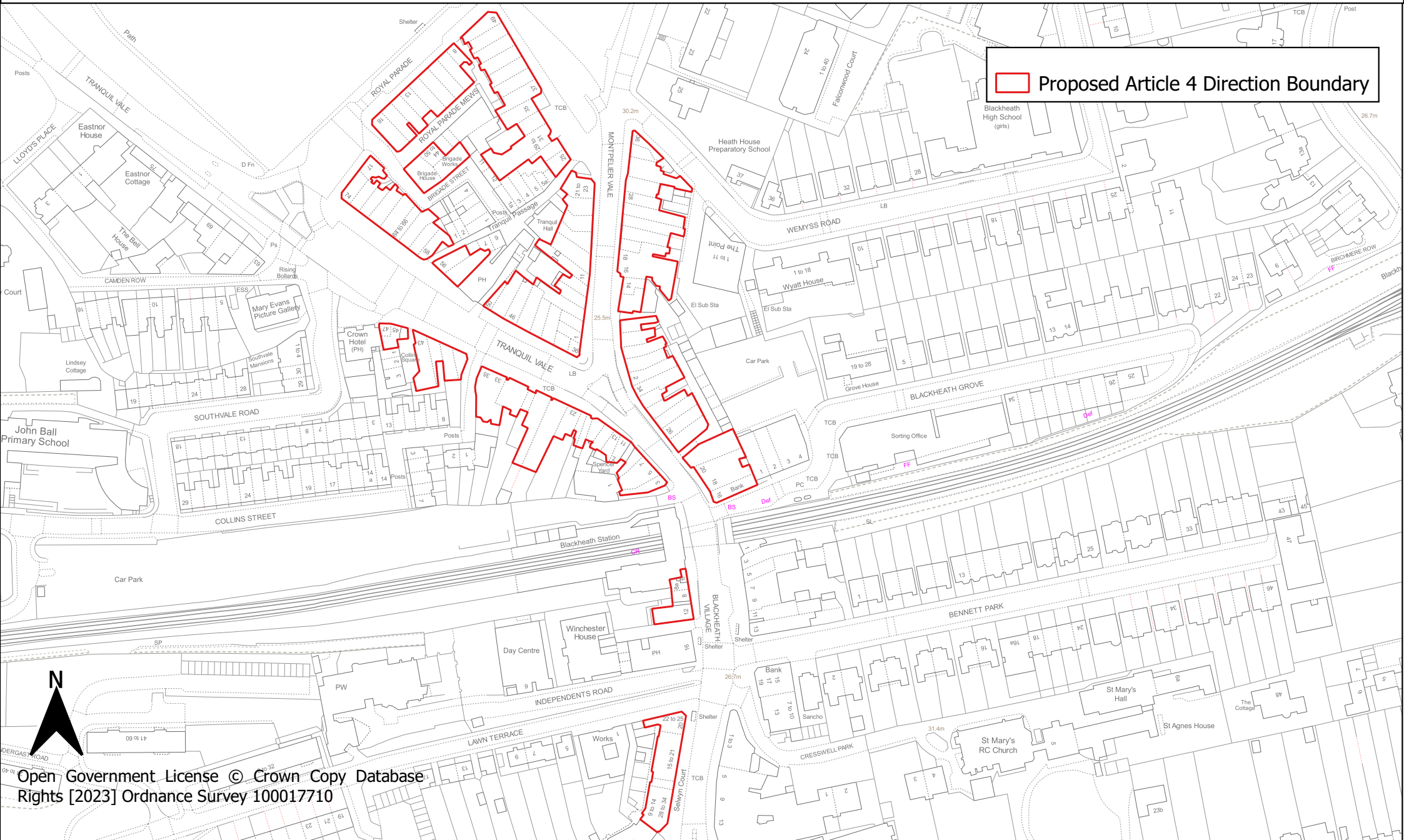
Date: September 2023


Author: Strategic Planning

London Borough of Lewisham



Map 8: Blackheath District Centre Article 4 Direction Area



 Proposed Article 4 Direction Boundary



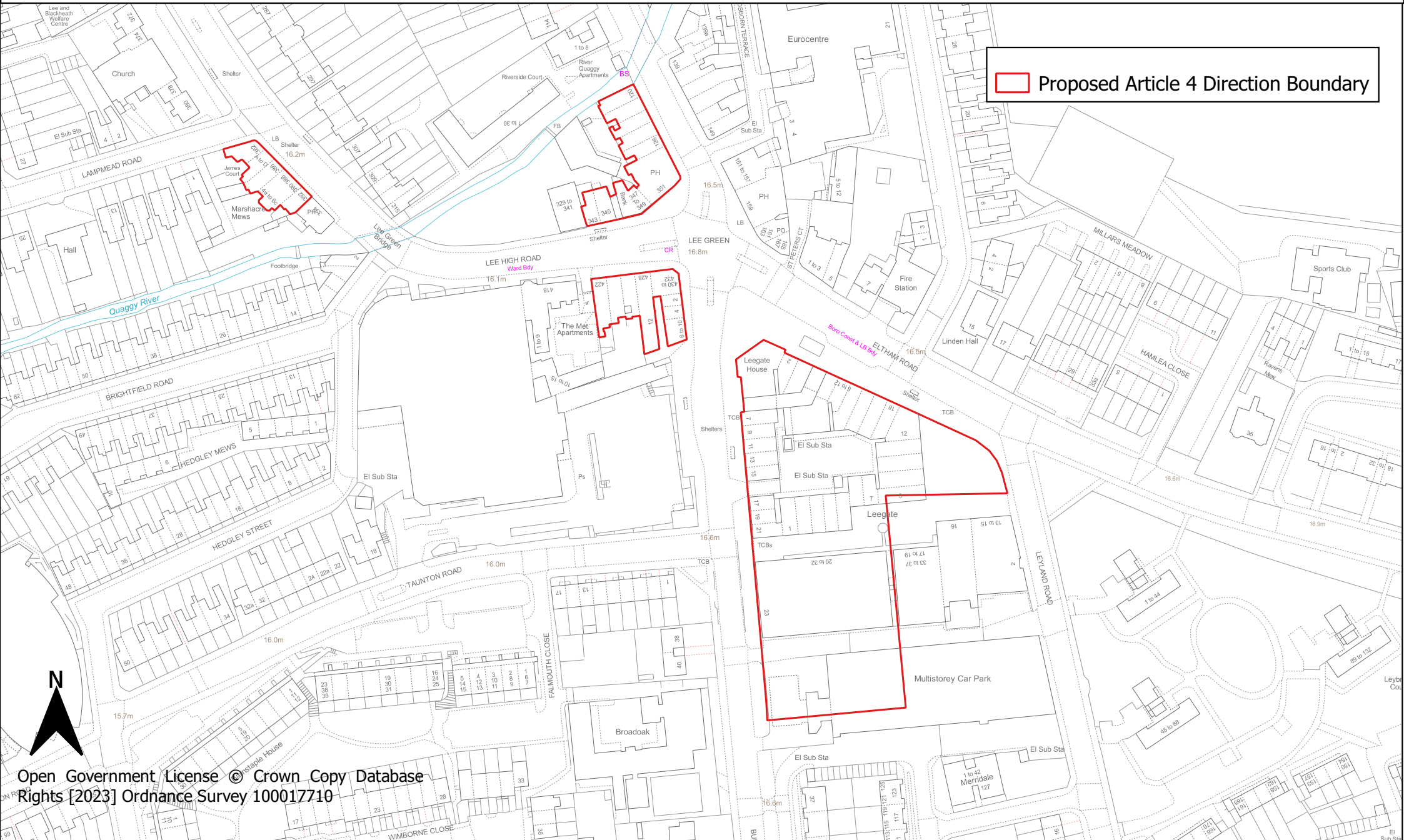
Open Government License © Crown Copy Database
Rights [2023] Ordnance Survey 100017710

Date: September 2023
Author: Strategic Planning

London Borough of Lewisham



Map 9: Lee Green District Centre Article 4 Direction Area



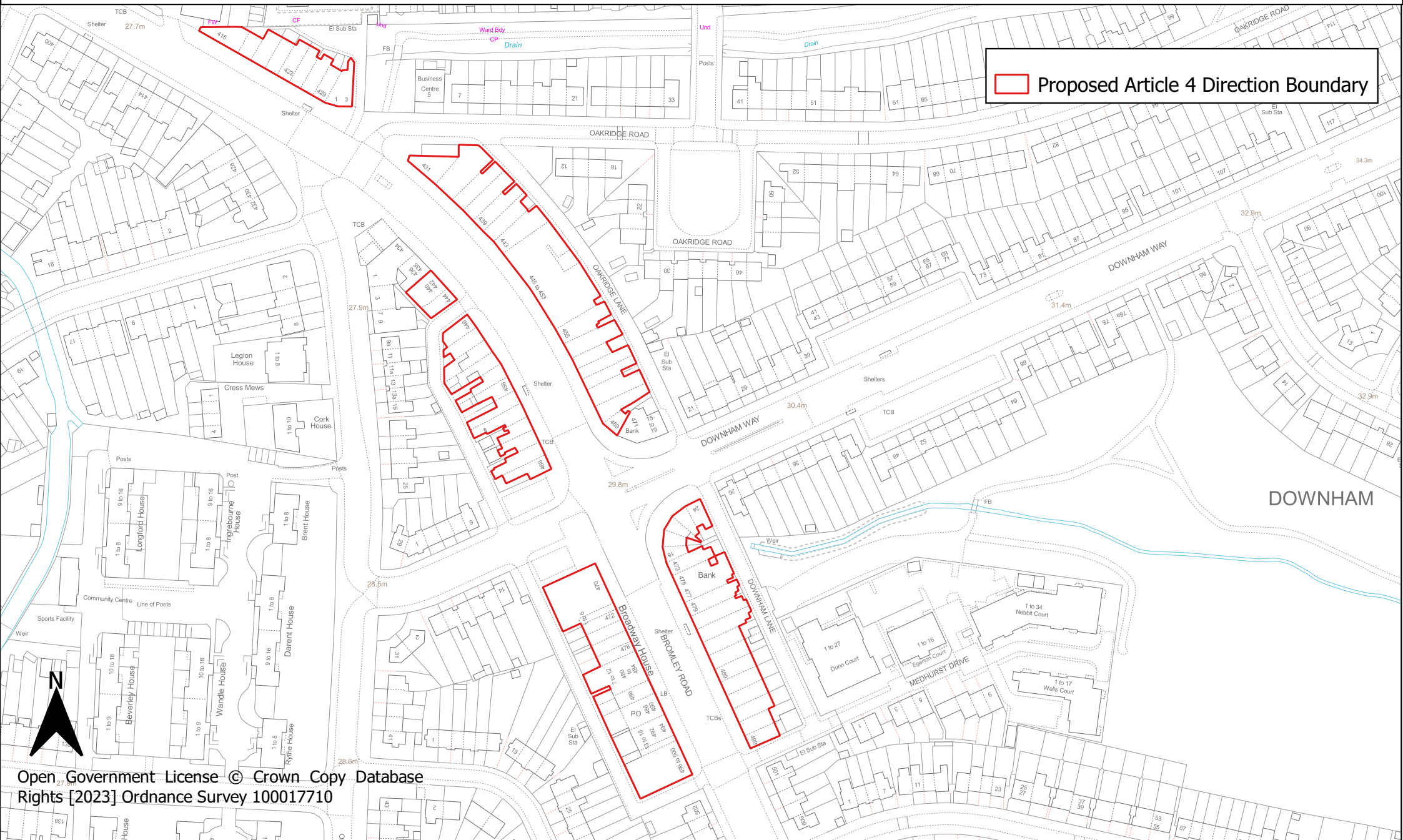
Open Government License © Crown Copy Database
Rights [2023] Ordnance Survey 100017710


Date: September 2023
Author: Strategic Planning

London Borough of Lewisham



Map 10: Downham District Centre Article 4 Direction Area



 Proposed Article 4 Direction Boundary

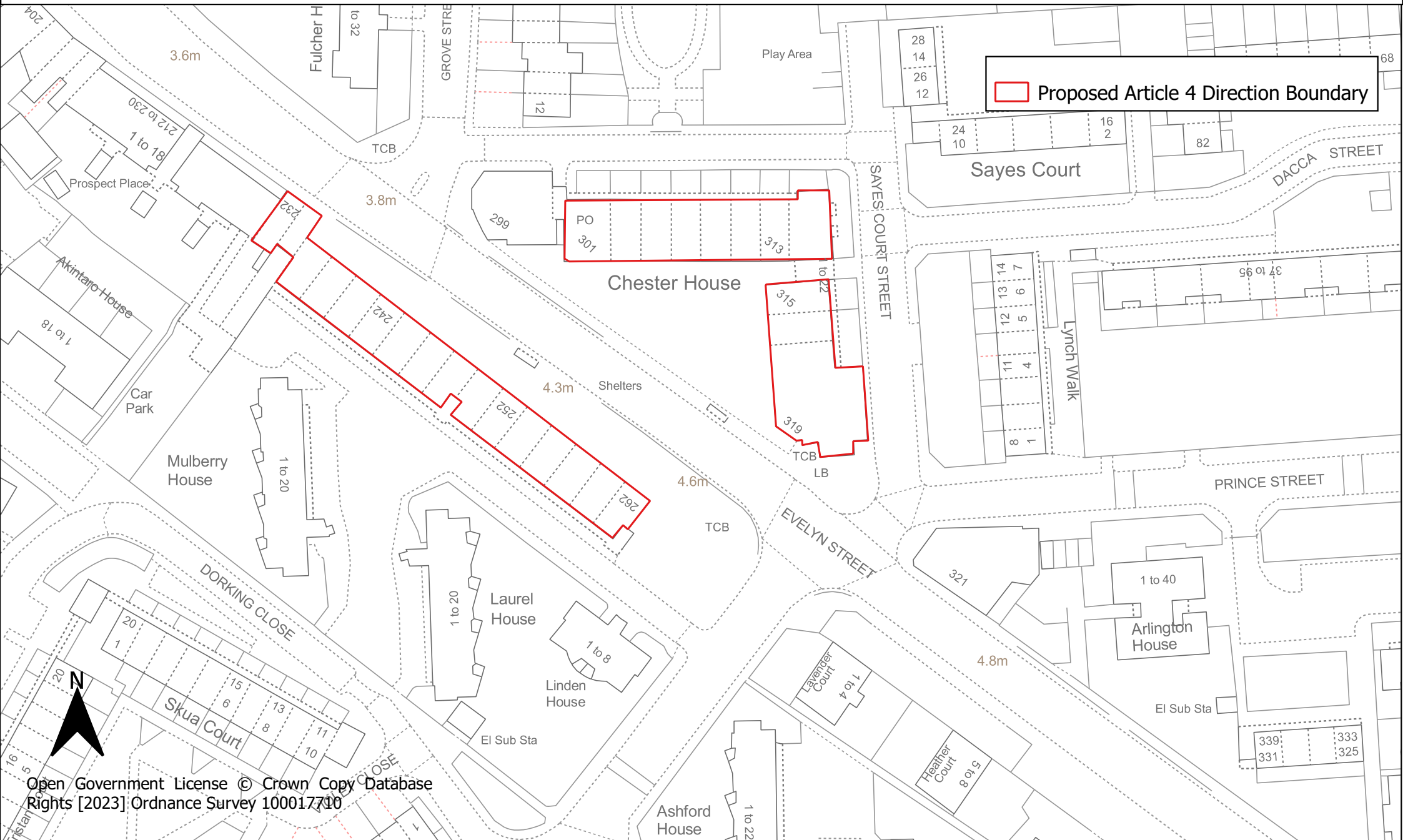
Open Government License © Crown Copy Database
Rights [2023] Ordnance Survey 100017710

Date: September 2023
Author: Strategic Planning

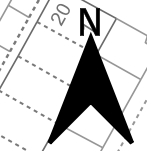
London Borough of Lewisham



Map 11: Evelyn Street Local Centre Article 4 Direction Area



 Proposed Article 4 Direction Boundary



Open Government License © Crown Copy Database
Rights [2023] Ordnance Survey 100017710

Date: September 2023


Author: Strategic Planning

London Borough of Lewisham



Map 12: New Cross Road Local Centre Article 4 Direction Area



 Proposed Article 4 Direction Boundary

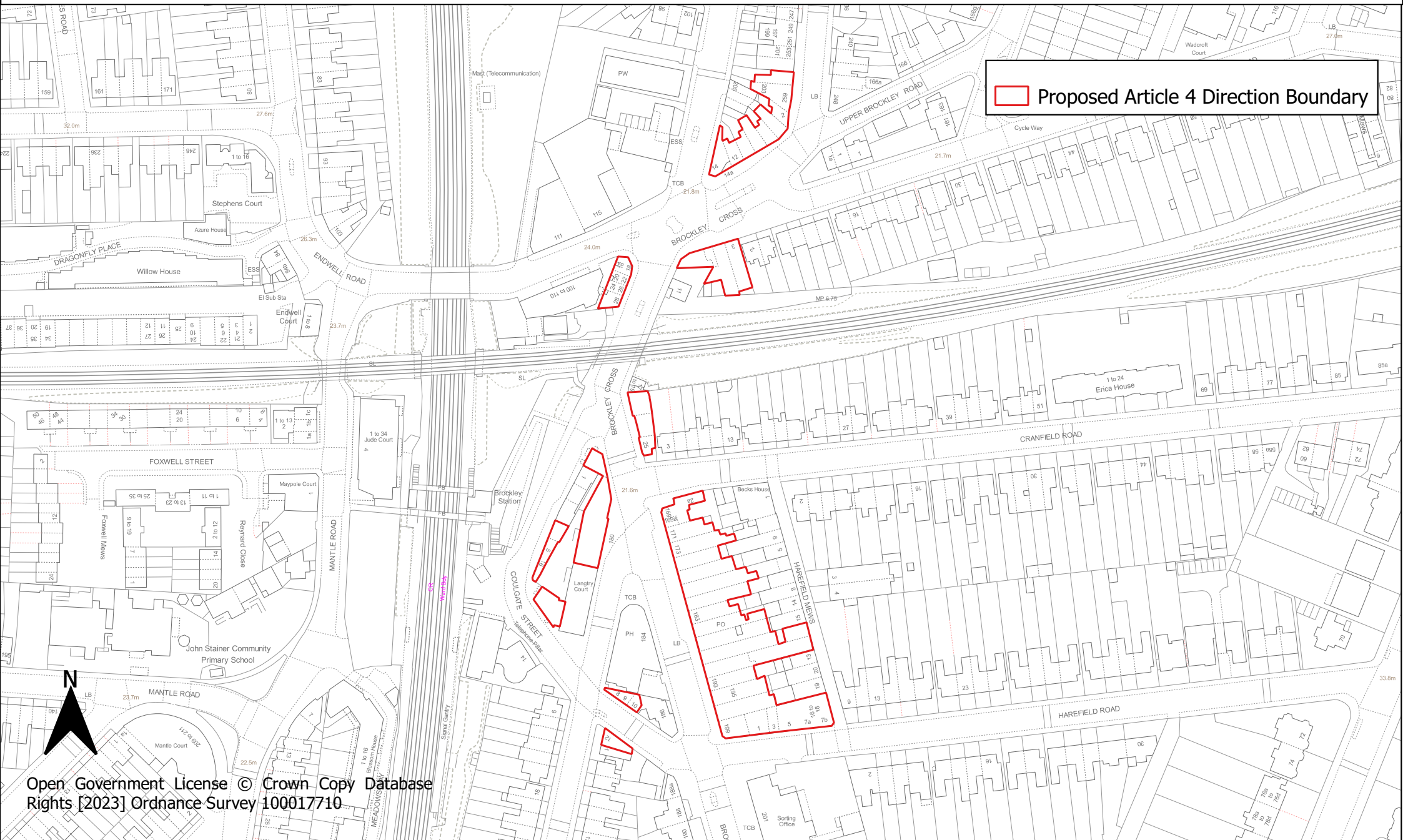
Open Government License © Crown Copy Database
Rights [2023] Ordnance Survey 100017710


Date: September 2023
Author: Strategic Planning

London Borough of Lewisham



Map 13: Brockley Cross Local Centre Article 4 Direction Area



 Proposed Article 4 Direction Boundary

Open Government License © Crown Copy Database
Rights [2023] Ordnance Survey 100017710

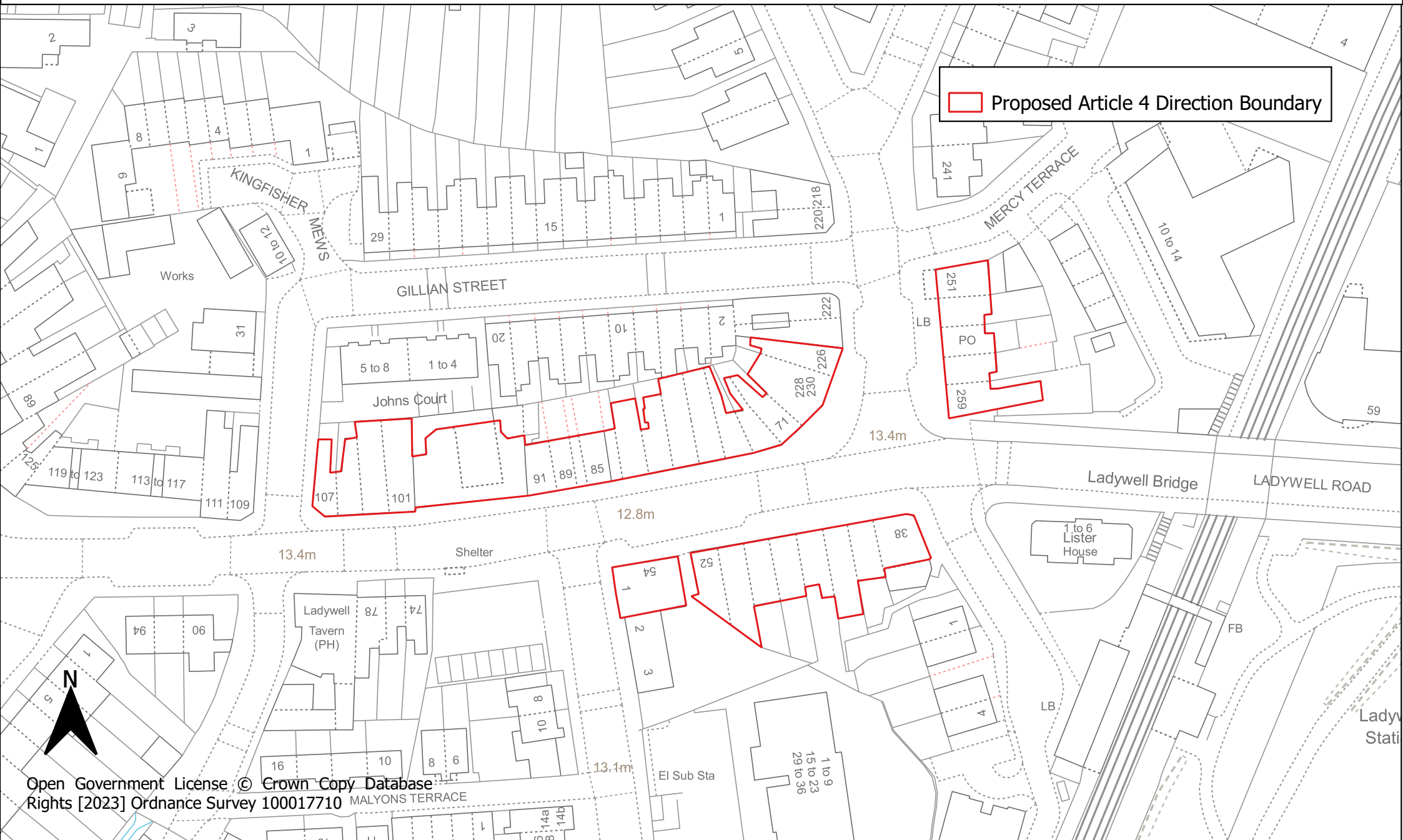
Date: September 2023

Author: Strategic Planning

London Borough of Lewisham



Map 14: Ladywell Local Centre Article 4 Direction Area




Open Government License © Crown Copy Database Rights [2023] Ordnance Survey 100017710

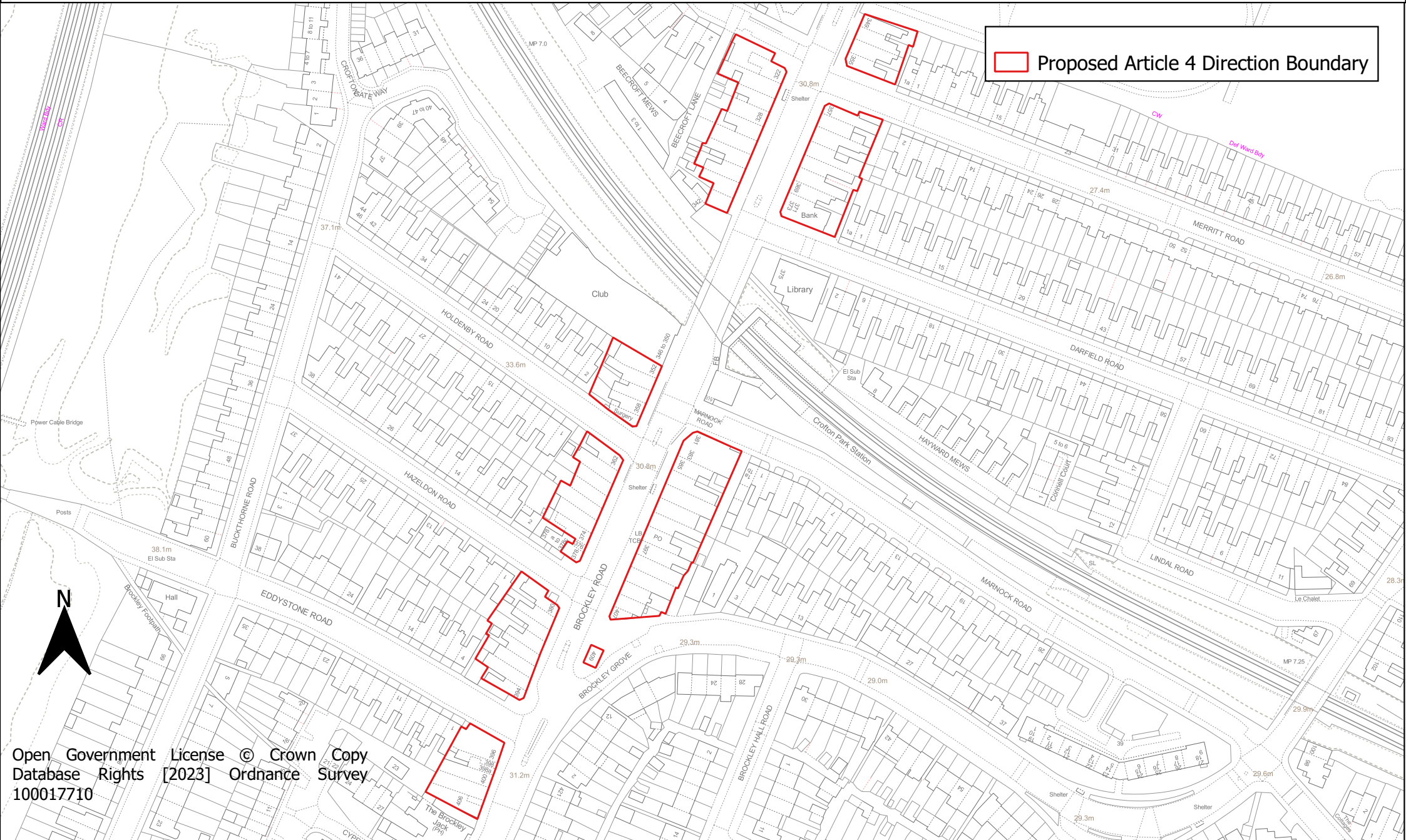
Date: September 2023
Author: Strategic Planning

London Borough of Lewisham



Map 15: Crofton Park Local Centre Article 4 Direction Area

 Proposed Article 4 Direction Boundary



Open Government License © Crown Copy
Database Rights [2023] Ordnance Survey
100017710


Date: September 2023

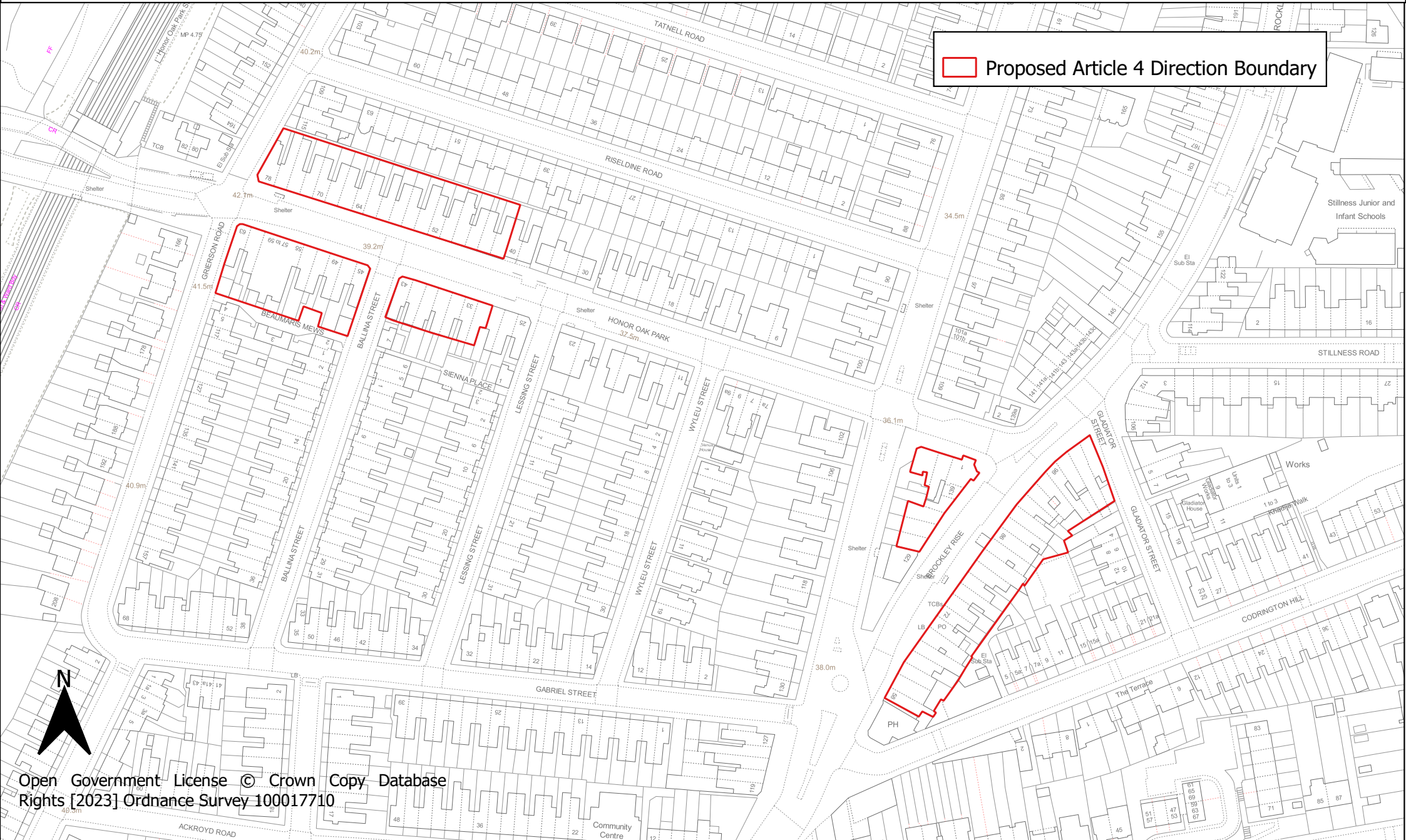
Author: Strategic Planning

London Borough of Lewisham



Map 16: Honor Oak/Brockley Rise Local Centre Article 4 Direction Area

 Proposed Article 4 Direction Boundary



Open Government License © Crown Copy Database
Rights [2023] Ordnance Survey 100017710

Date: September 2023
Author: Strategic Planning

London Borough of Lewisham



Map 17: Bellingham Local Centre Article 4 Direction Area



Proposed Article 4 Direction Boundary



Open Government License © Crown Copy Database
Rights [2023] Ordnance Survey 100017710

Date: September 2023
Author: Strategic Planning

London Borough of Lewisham



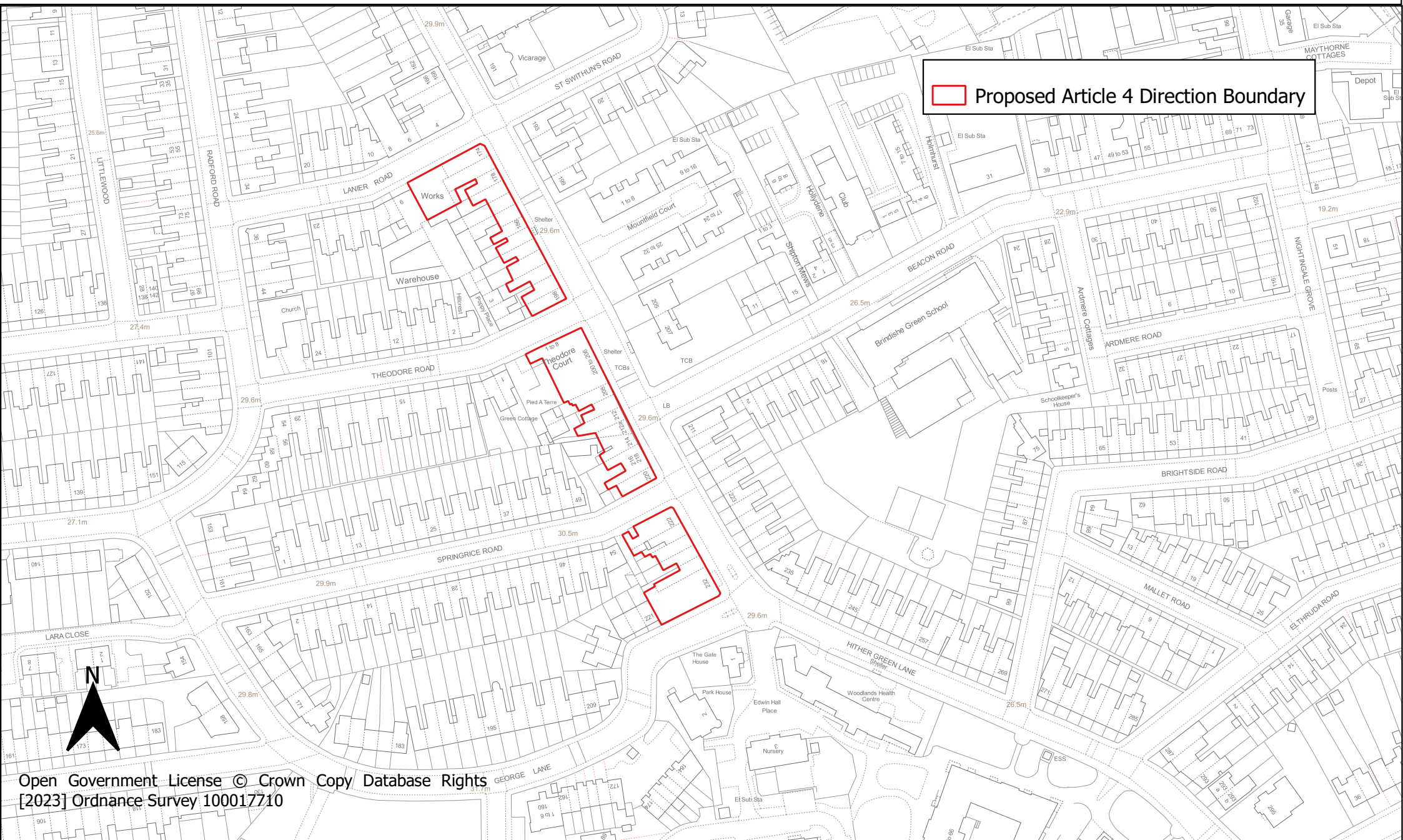
Map 18: Downham Way Local Centre Article 4 Direction Area




Open Government License © Crown Copy Database Rights [2023]
Ordnance Survey 100017710

Date: September 2023
Author: Strategic Planning

Map 19: Hither Green Lane Local Centre Article 4 Direction Area



 Proposed Article 4 Direction Boundary

Open Government License © Crown Copy Database Rights
[2023] Ordnance Survey 100017710

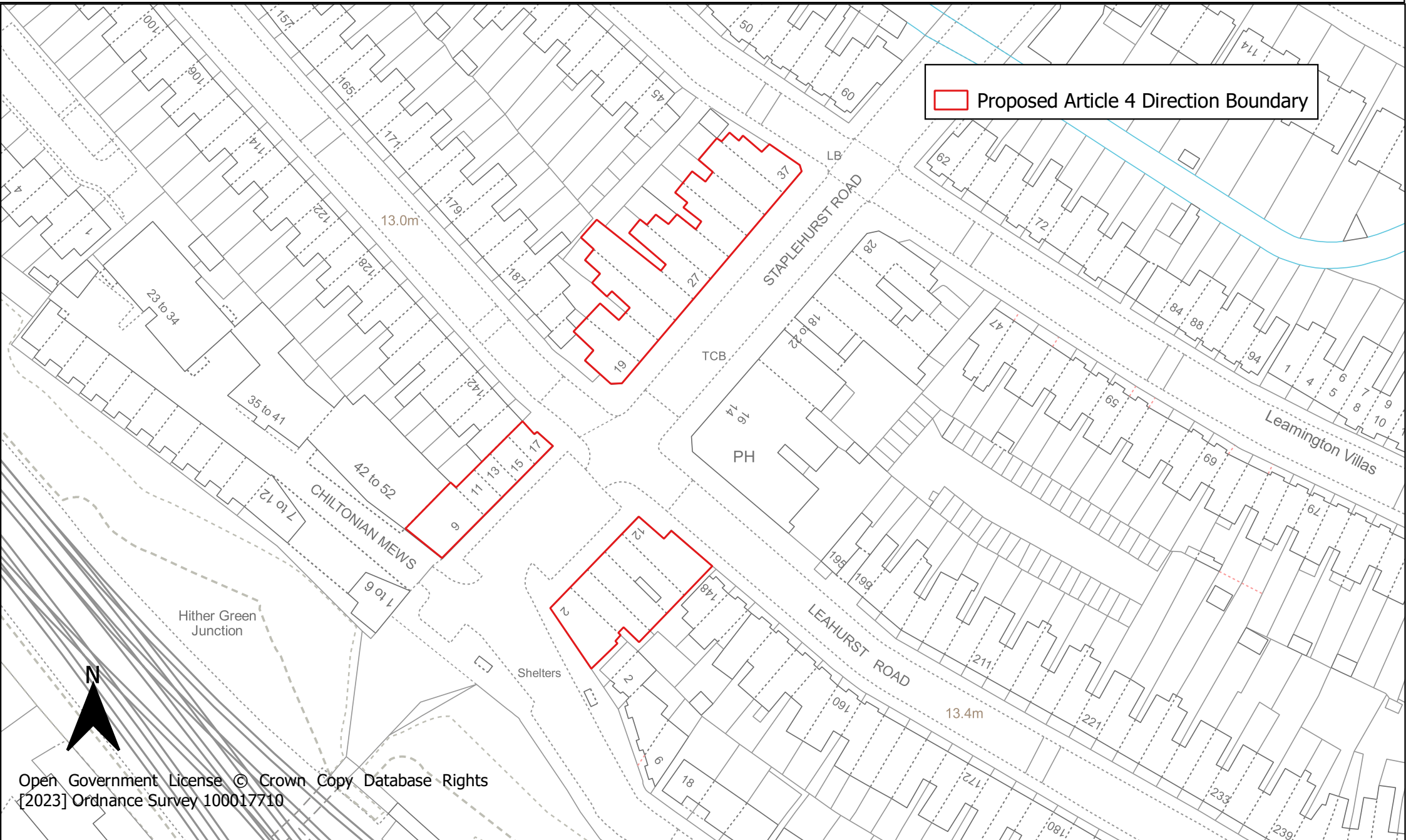
Date: September 2023

Author: Strategic Planning

London Borough of Lewisham



Map 20: Staplehurst Road Local Centre Article 4 Direction Area



Open Government License © Crown Copy Database Rights
[2023] Ordnance Survey 100017710

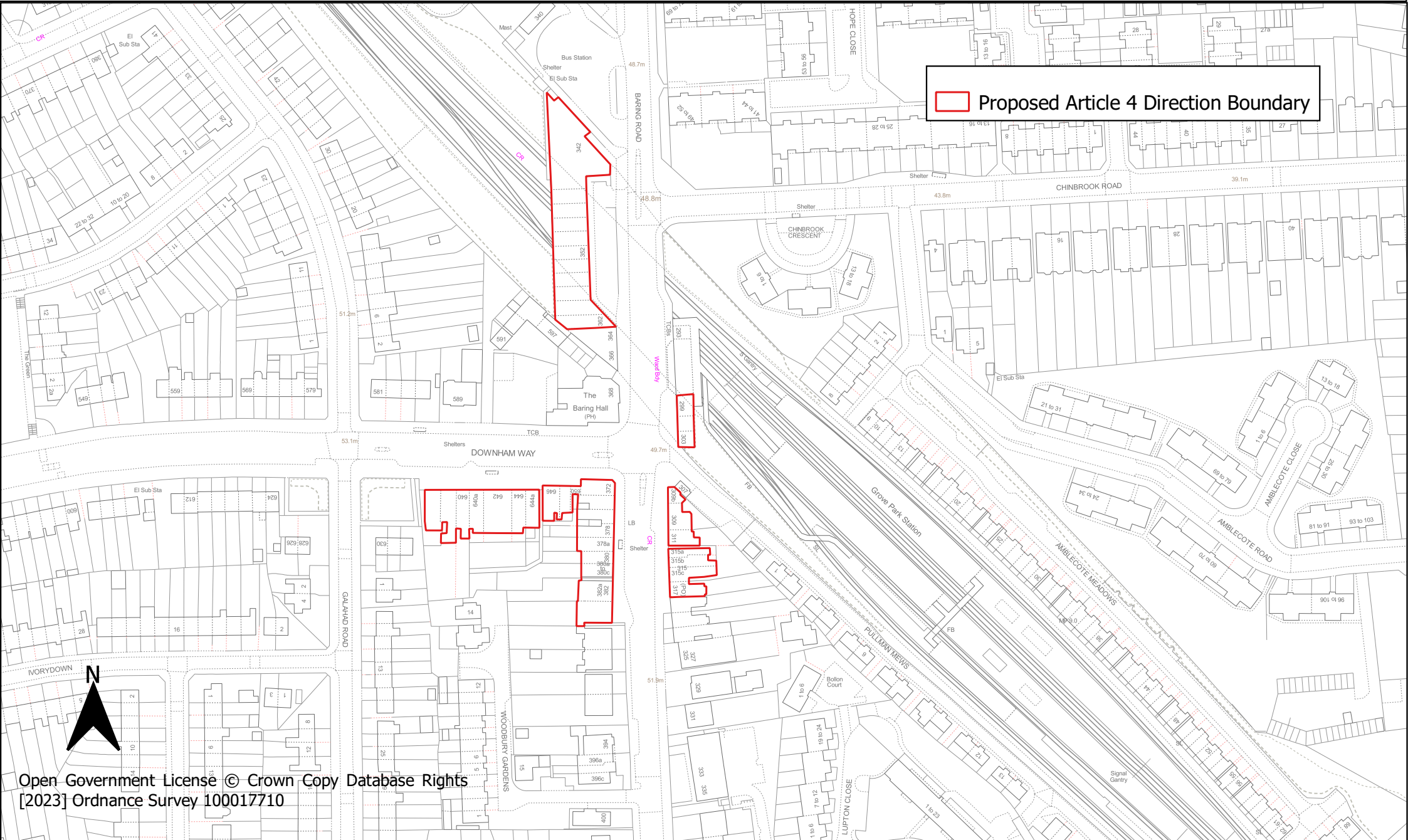
Date: September 2023

Author: Strategic Planning

London Borough of Lewisham



Map 21: Grove Park Local Centre Article 4 Direction Area



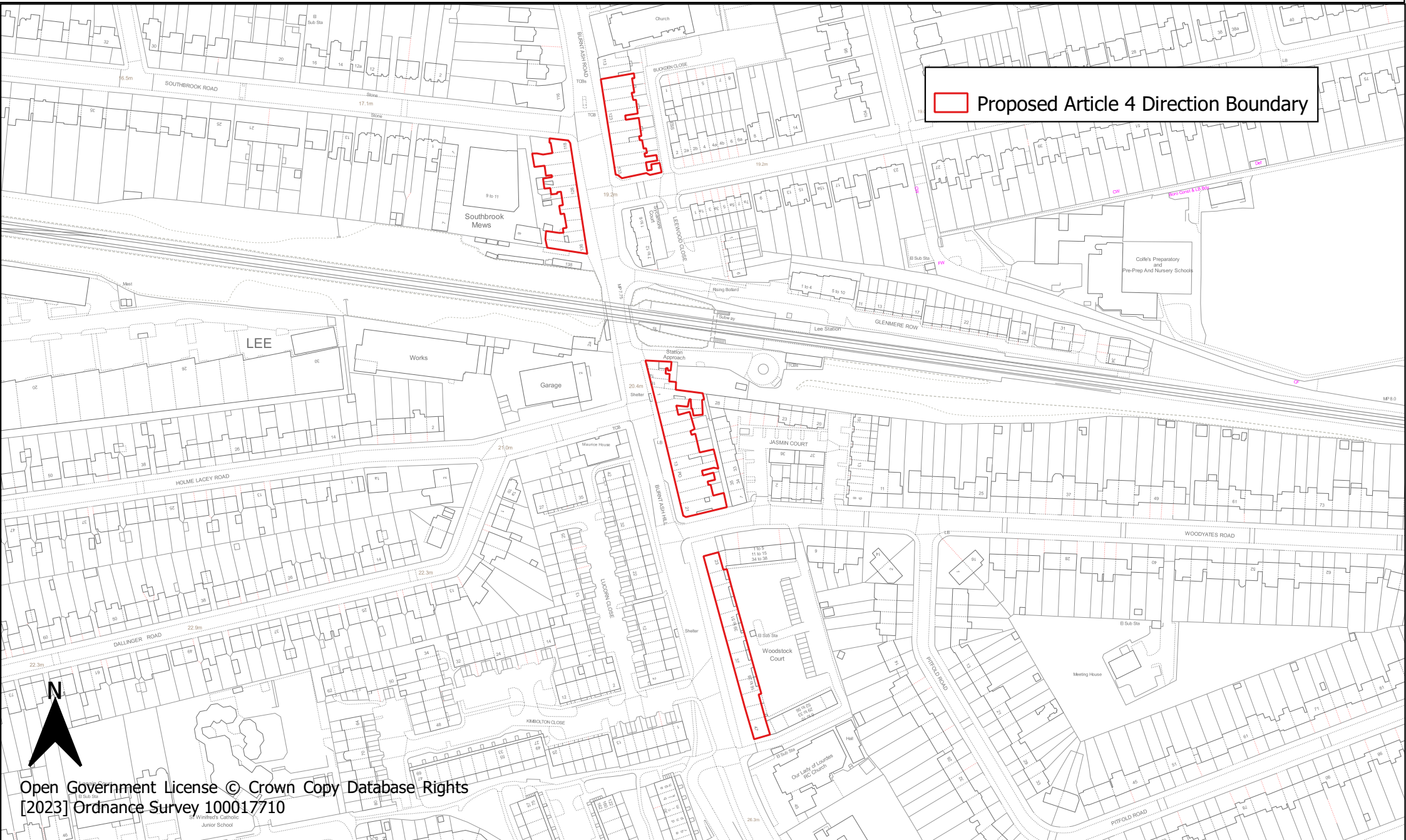
Open Government License © Crown Copy Database Rights
[2023] Ordnance Survey 100017710

Date: September 2023
Author: Strategic Planning

London Borough of Lewisham



Map 22: Lee Station Local Centre Article 4 Direction Area



Proposed Article 4 Direction Boundary

Open Government License © Crown Copy Database Rights
[2023] Ordnance Survey 100017710

Date: September 2023


Author: Strategic Planning

London Borough of Lewisham



Map 23: Burnt Ash Hill Non-designated Parade Article 4 Direction Area



 Proposed Article 4 Direction Boundary



Open Government License © Crown Copy Database Rights
[2023] Ordnance Survey 100017710

Date: September 2023


Author: Strategic Planning

London Borough of Lewisham



Map 24: Marvels Lane and Chinbrook Road Non-designated Parade Article 4 Direction Area



 Proposed Article 4 Direction Boundary



Open Government License © Crown Copyright Database Rights
[2023] Ordnance Survey 100017710

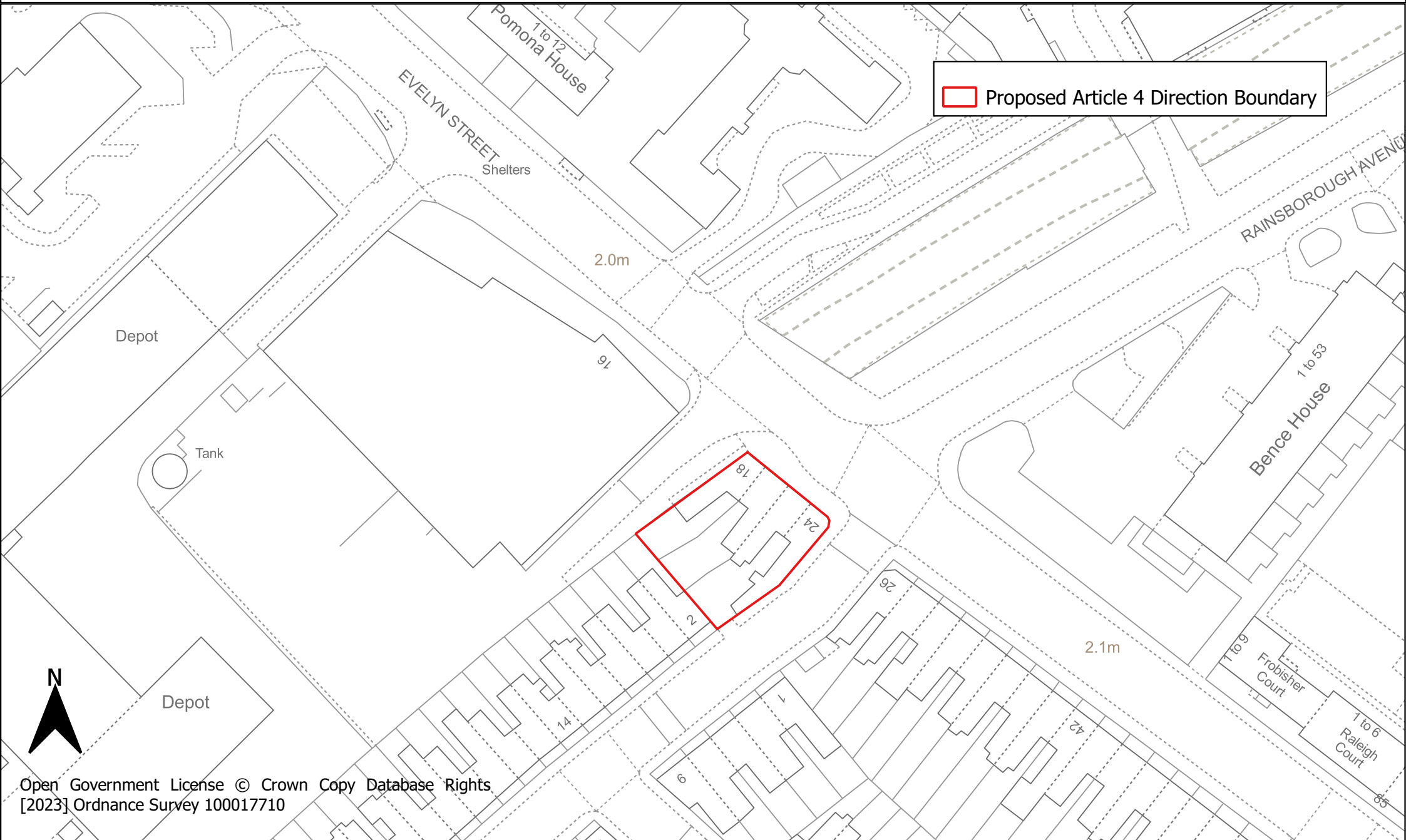
Date: September 2023

Author: Strategic Planning

London Borough of Lewisham



Map 25: Evelyn Street Non-designated Parade Article 4 Direction Area



Open Government License © Crown Copy Database Rights
[2023] Ordnance Survey 100017710

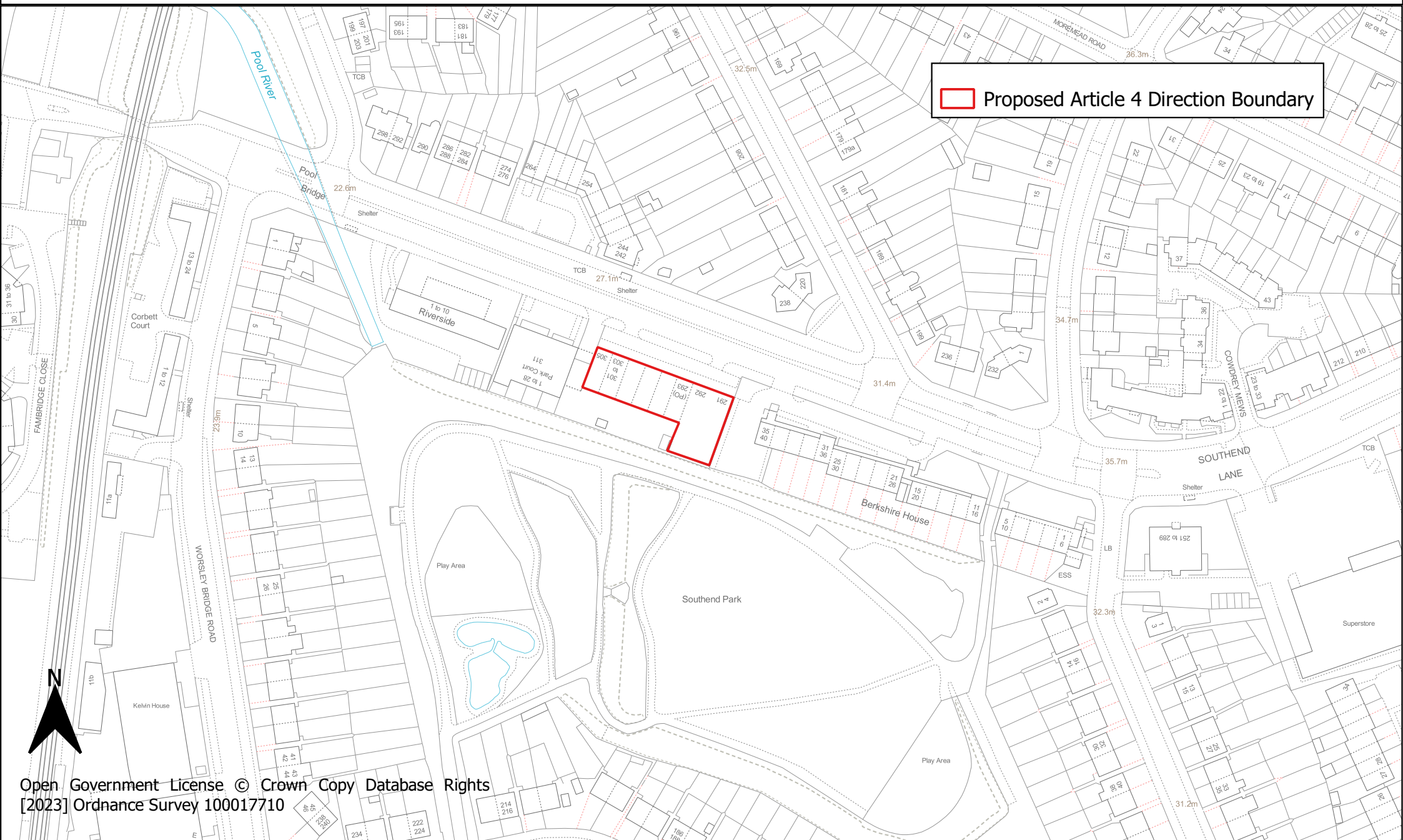
Date: September 2023


Author: Strategic Planning

London Borough of Lewisham



Map 26: Southend Lane Non-designated Parade Article 4 Direction Area



 Proposed Article 4 Direction Boundary

Open Government License © Crown Copy Database Rights
[2023] Ordnance Survey 100017710

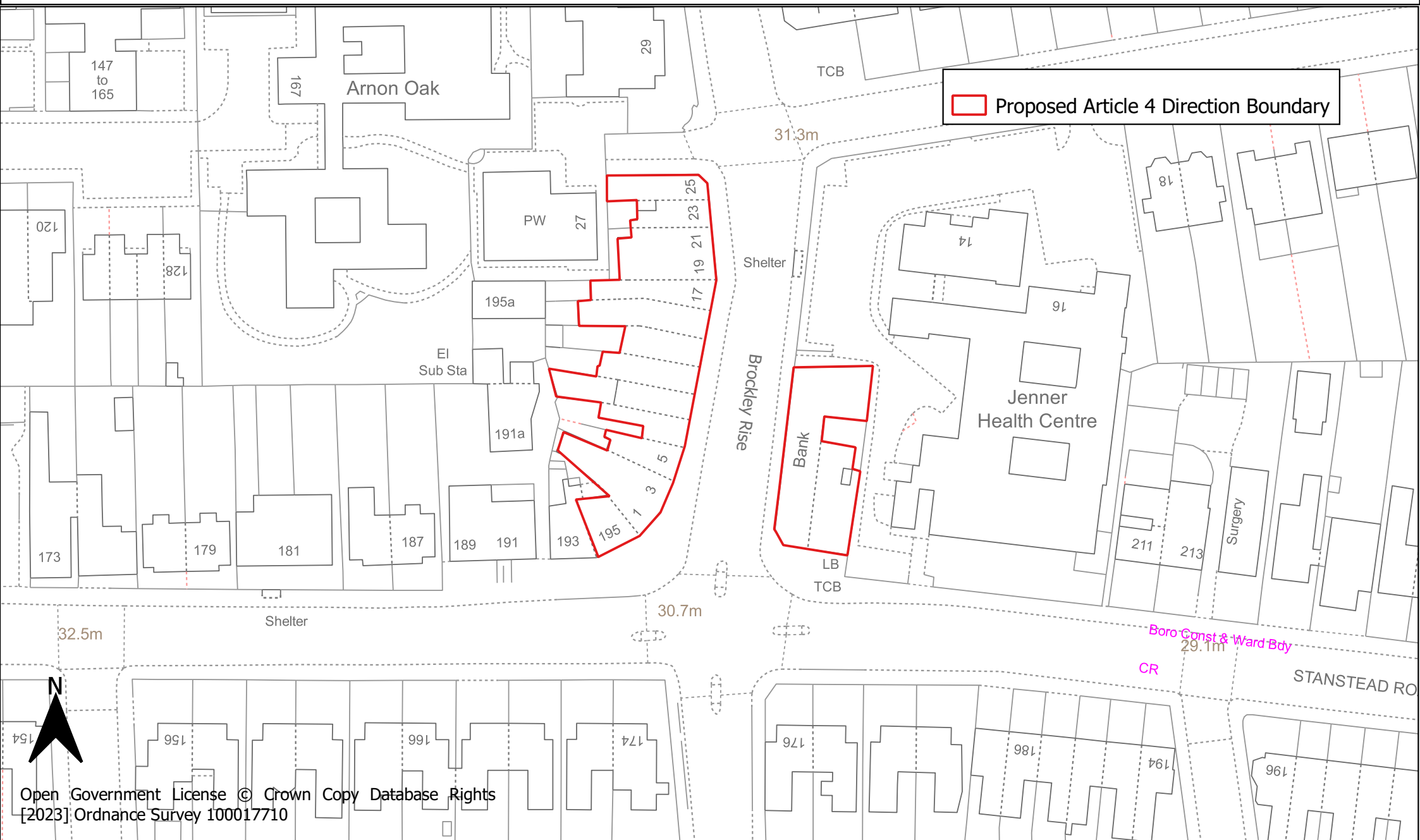
Date: September 2023

Author: Strategic Planning

London Borough of Lewisham



Map 27: Brockley Rise Non-designated Parade Article 4 Direction Area



Open Government License © Crown Copy Database Rights
[2023] Ordnance Survey 100017710

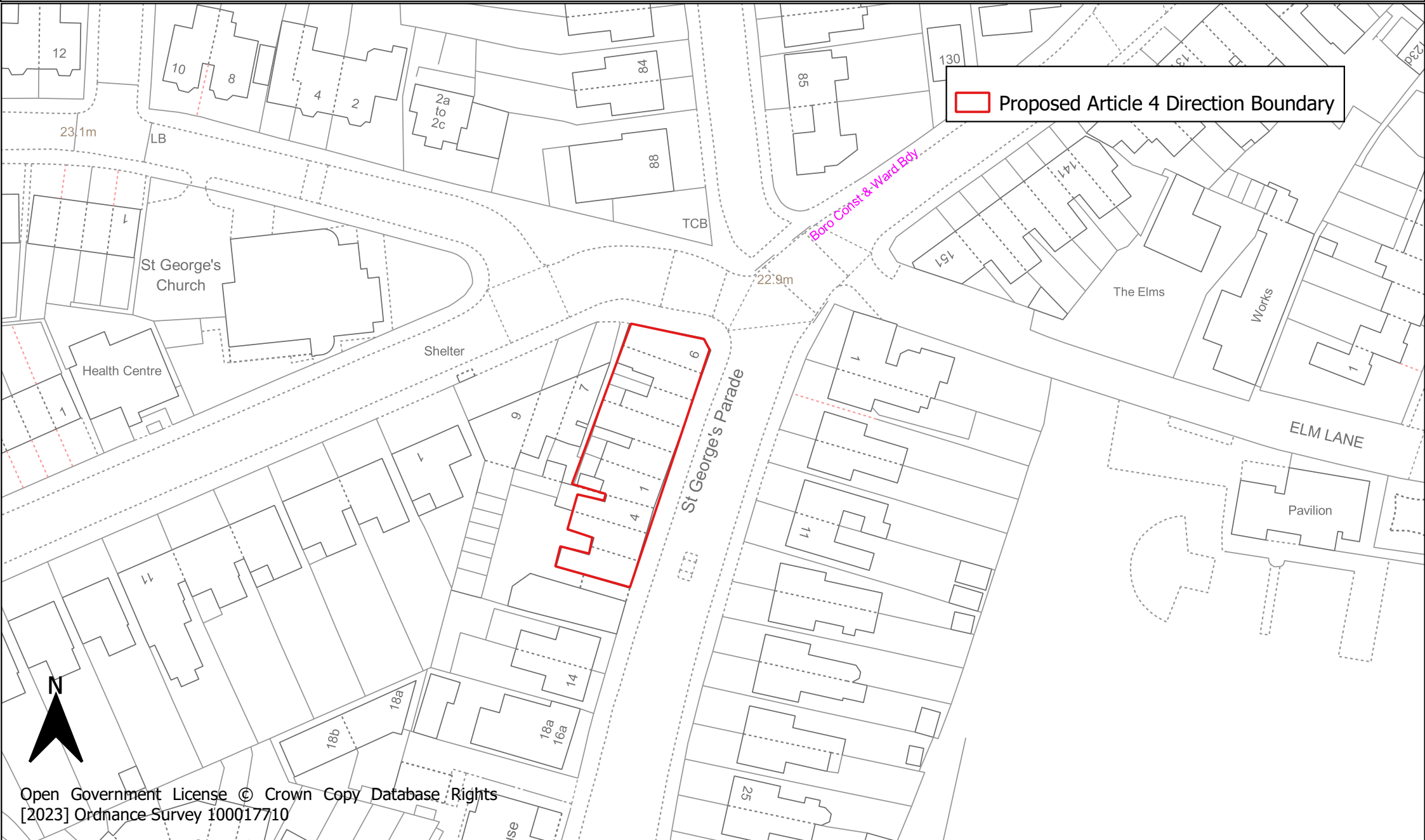
Date: September 2023


Author: Strategic Planning

London Borough of Lewisham



Map 28: Perry Hill Non-designated Parade Article 4 Direction Area



 Proposed Article 4 Direction Boundary

Open Government License © Crown Copy Database Rights
[2023] Ordnance Survey 100017710

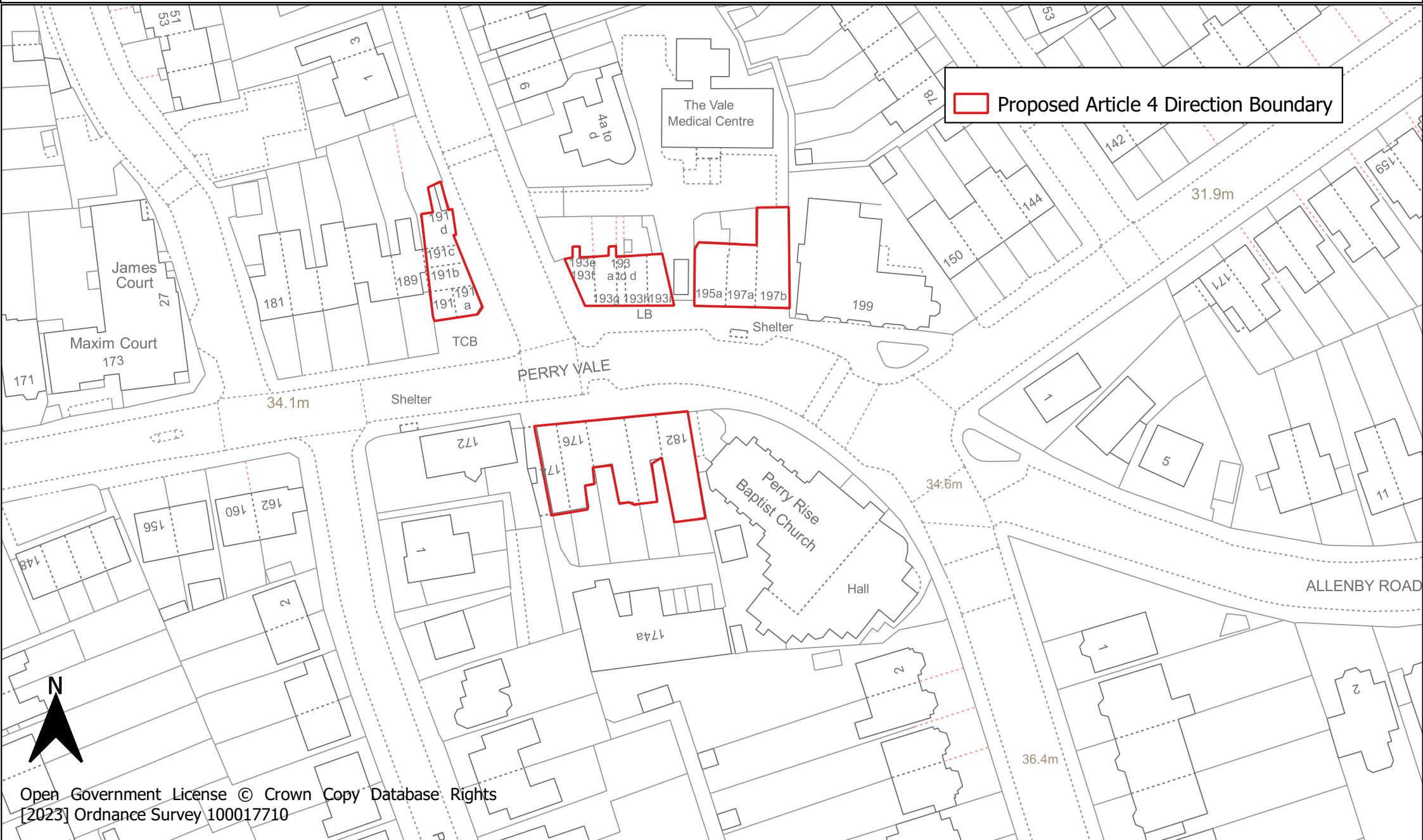
Date: September 2023

Author: Strategic Planning

London Borough of Lewisham



Map 29: Perry Vale Non-designated Parade Article 4 Direction Area



Open Government License © Crown Copy Database Rights
[2023] Ordnance Survey 100017710

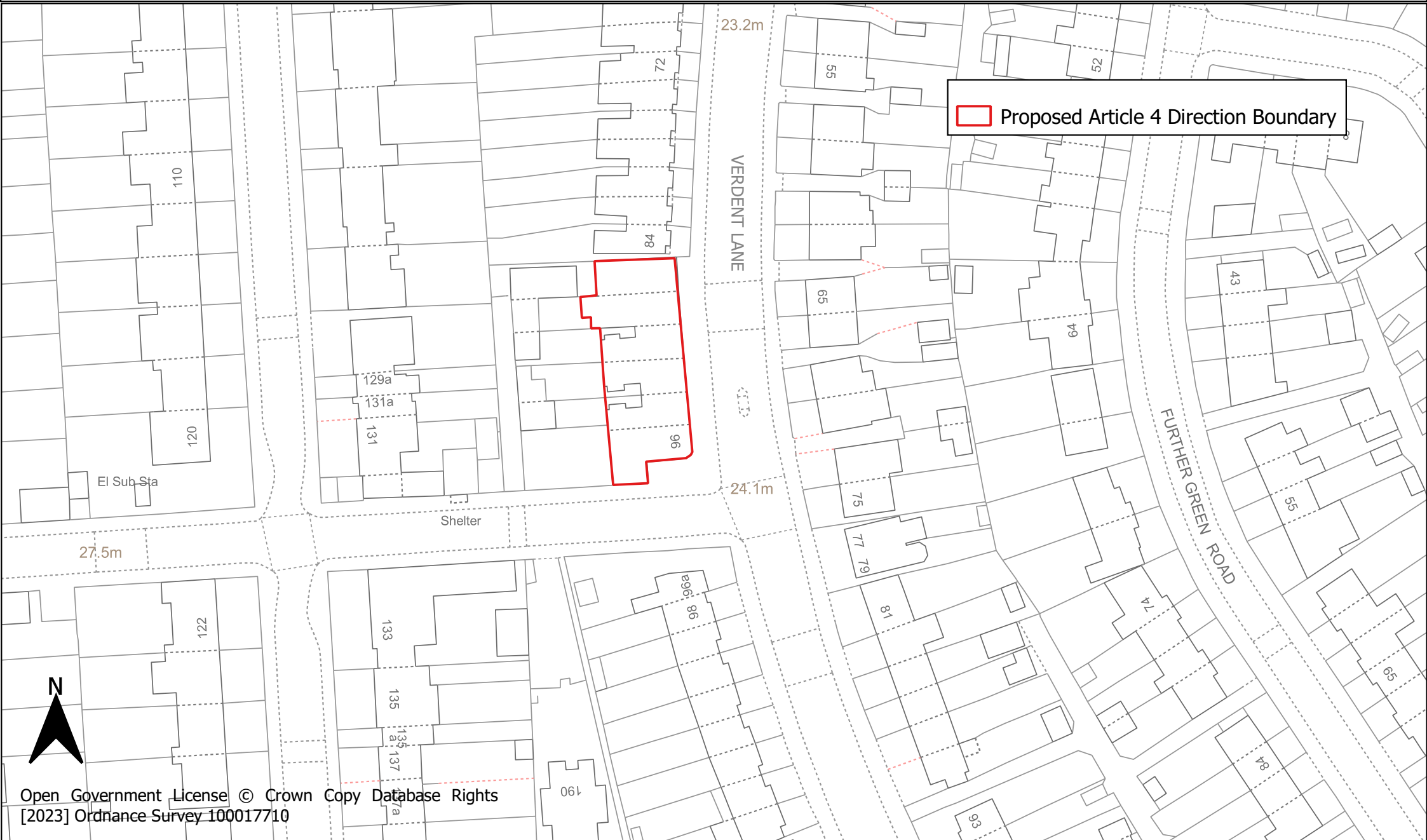
Date: September 2023

Author: Strategic Planning

London Borough of Lewisham



Map 30: Verdant Lane Non-designated Parade Article 4 Direction Area



Open Government License © Crown Copy Database Rights
[2023] Ordnance Survey 100017710

Date: September 2023

Author: Strategic Planning

London Borough of Lewisham



Map 31: Stanstead Road Non-designated Parade Article 4 Direction Area



Open Government License © Crown Copy Database Rights
[2023] Ordnance Survey 100017710

Date: September 2023

Author: Strategic Planning

London Borough of Lewisham



Map 32: Sangley Road and Sandhurst Road Non-designated Parade Article 4 Direction Area



Open Government License © Crown Copy Database Rights
[2023] Ordnance Survey 100017710

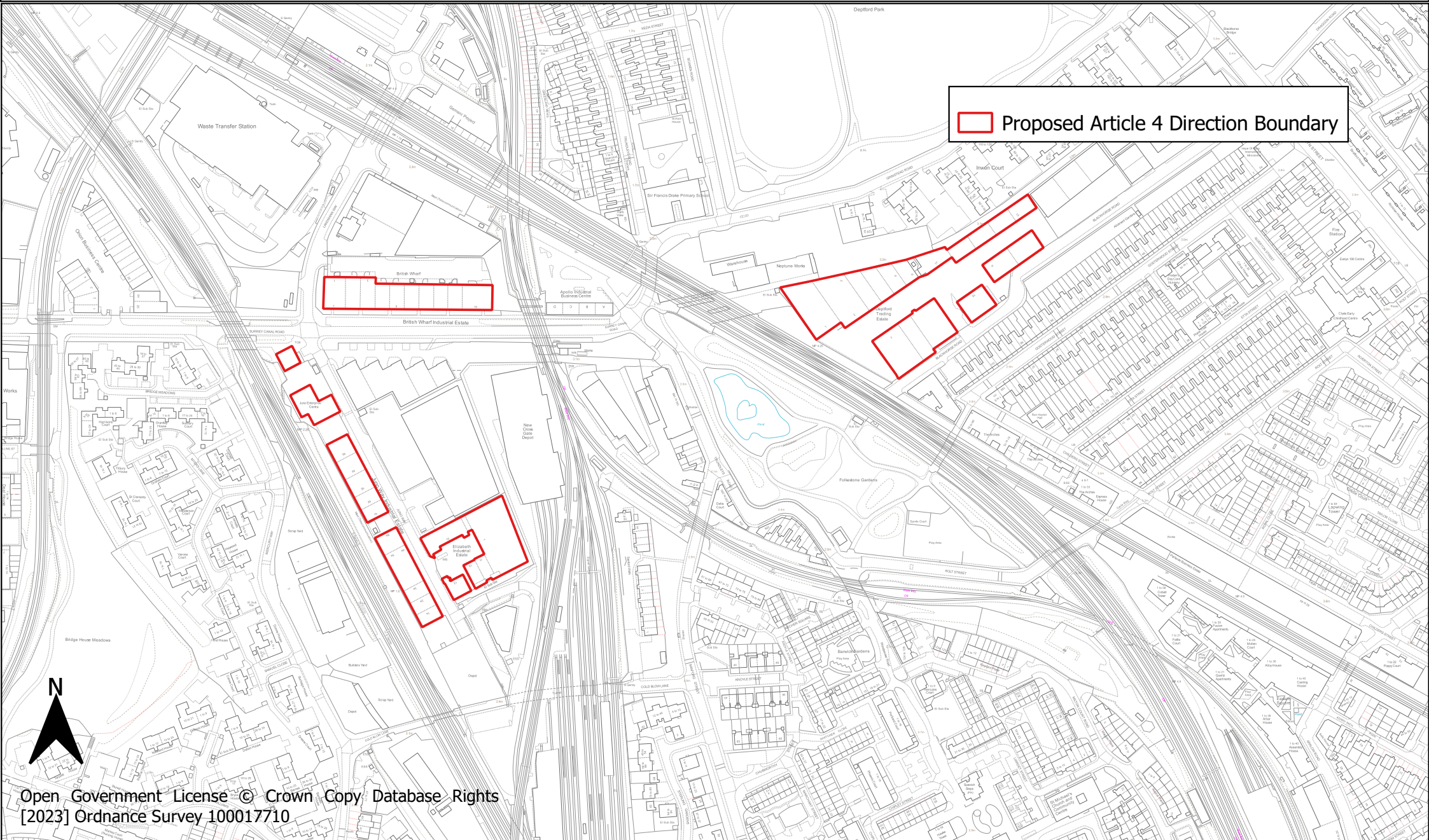
Date: September 2023

Author: Strategic Planning

London Borough of Lewisham



Map 33: Surrey Canal Strategic Industrial Location Article 4 Direction Area



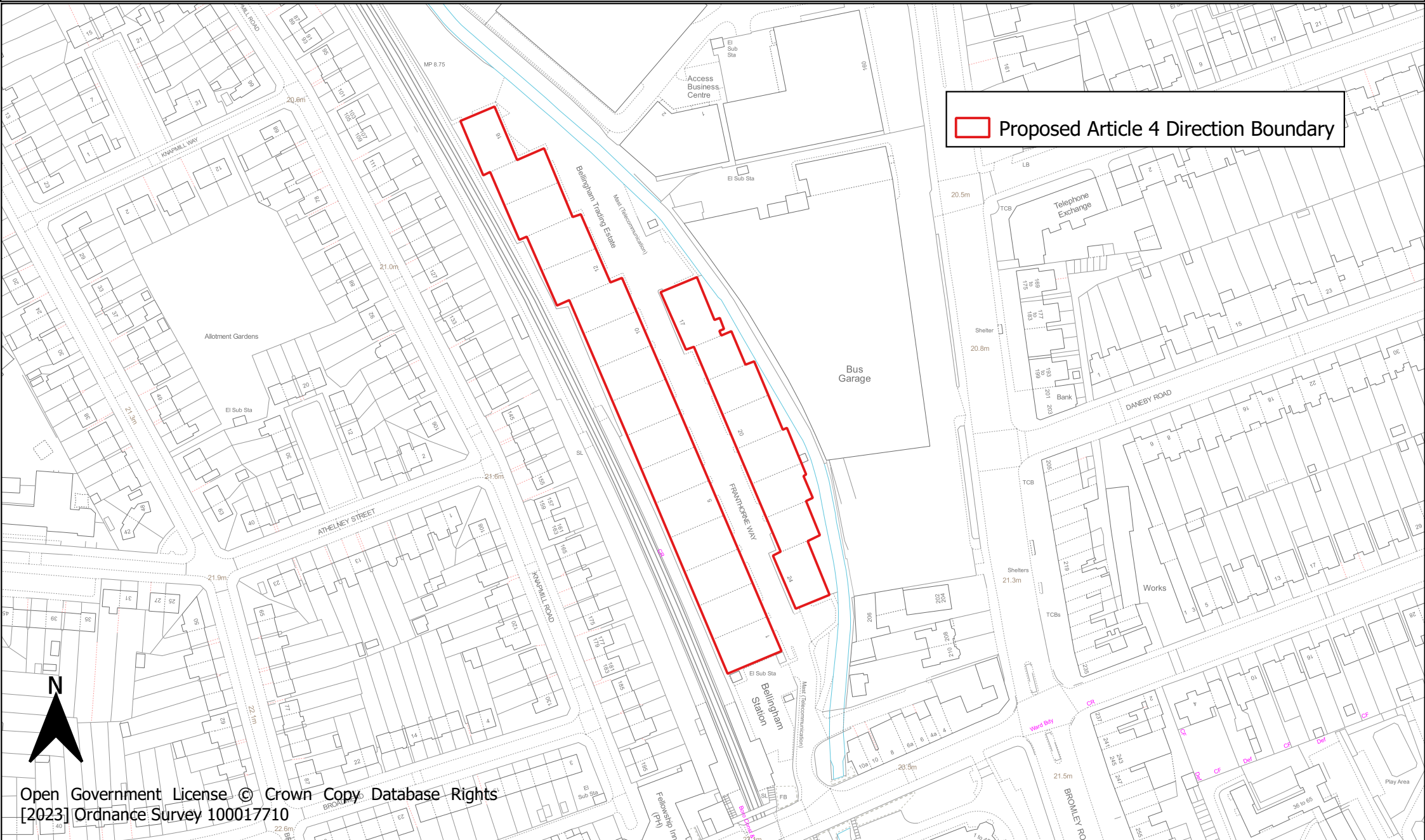
Date: September 2023


Author: Strategic Planning

London Borough of Lewisham



Map 34: Bromley Road Strategic Industrial Location Article 4 Direction Area



 Proposed Article 4 Direction Boundary

Open Government License © Crown Copy Database Rights
[2023] Ordnance Survey 100017710

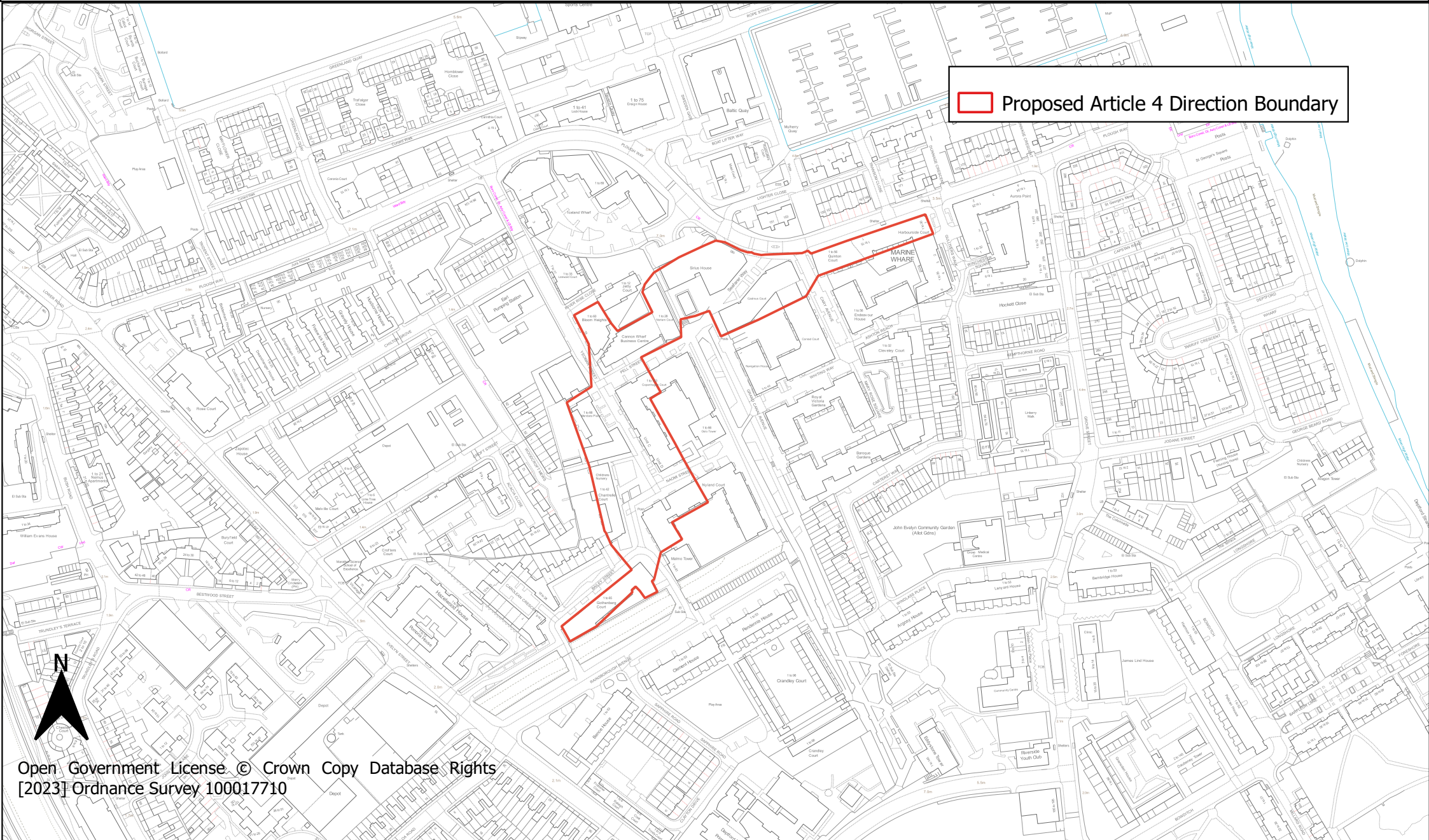
Date: September 2023


Author: Strategic Planning

London Borough of Lewisham



Map 29: Plough Way Mixed-use Employment Location Article 4 Direction Area



 Proposed Article 4 Direction Boundary

Open Government License © Crown Copy Database Rights
[2023] Ordnance Survey 100017710

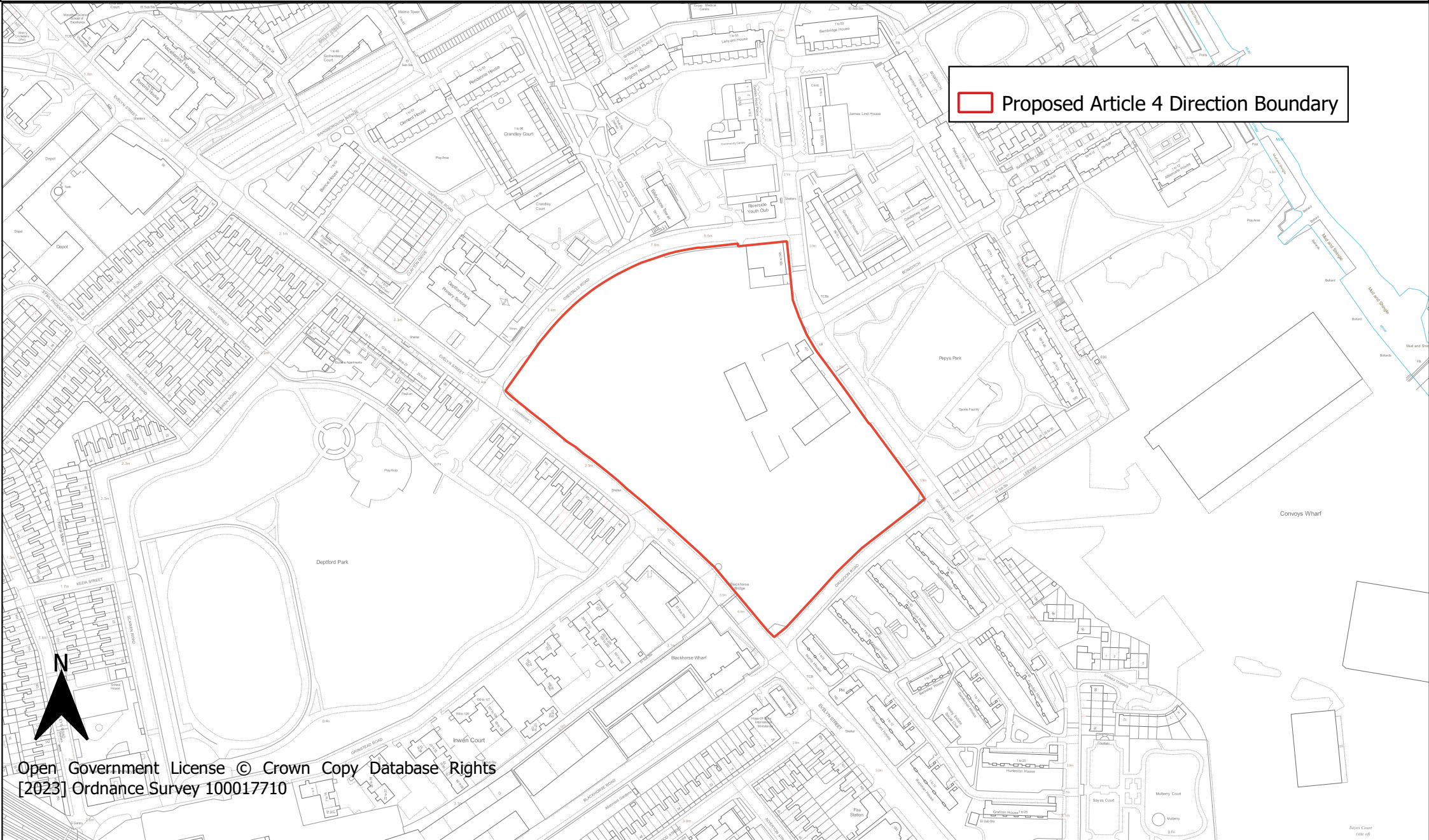
Date: September 2023


Author: Strategic Planning

London Borough of Lewisham



Map 36: Oxestalls Road Mixed-use Employment Location Article 4 Direction Area



 Proposed Article 4 Direction Boundary

Open Government License © Crown Copy Database Rights
[2023] Ordnance Survey 100017710

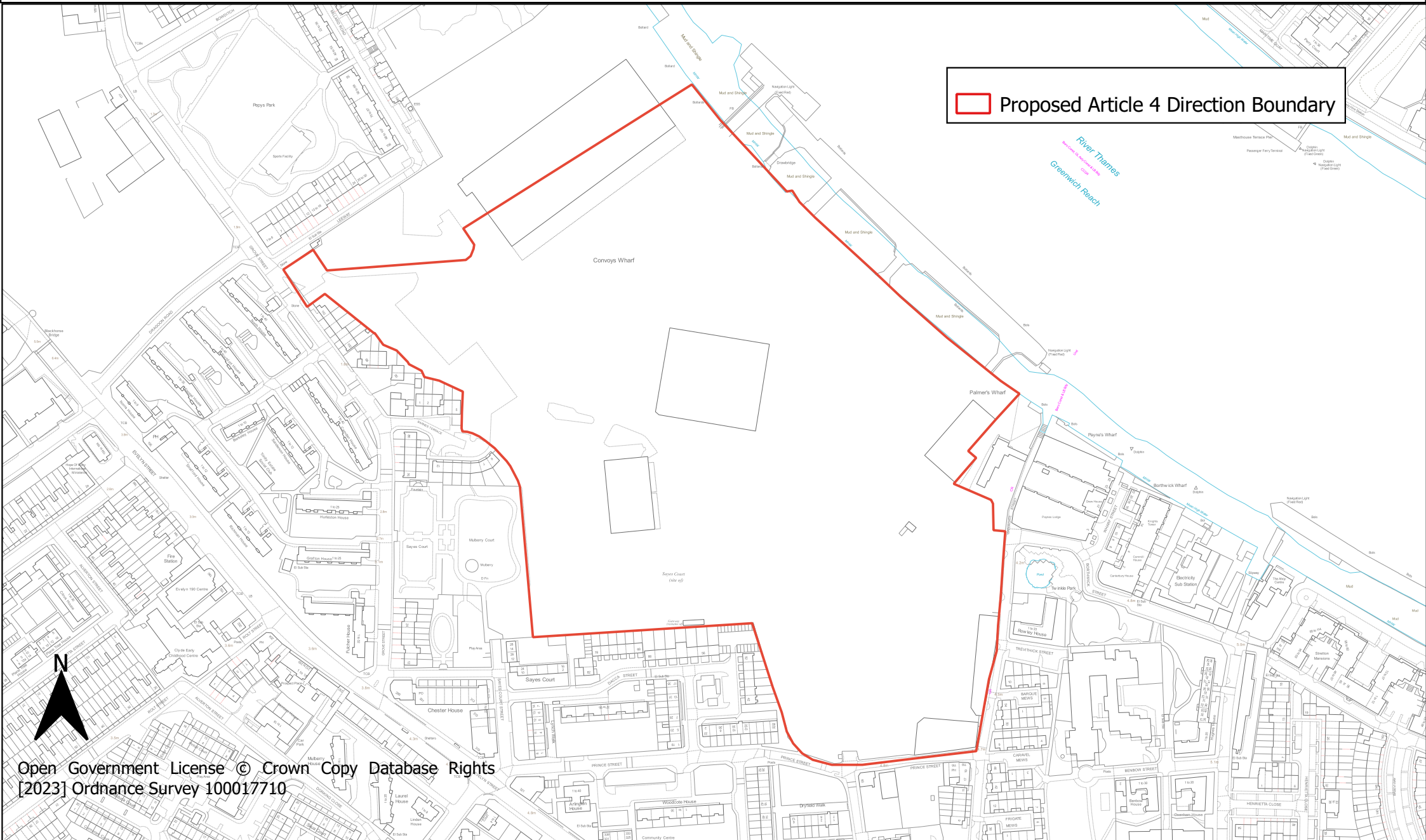
Date: September 2023

Author: Strategic Planning

London Borough of Lewisham



Map 37: Convoys Wharf Mixed-use Employment Location Article 4 Direction Area



Proposed Article 4 Direction Boundary

Open Government License © Crown Copy Database Rights
[2023] Ordnance Survey 100017710

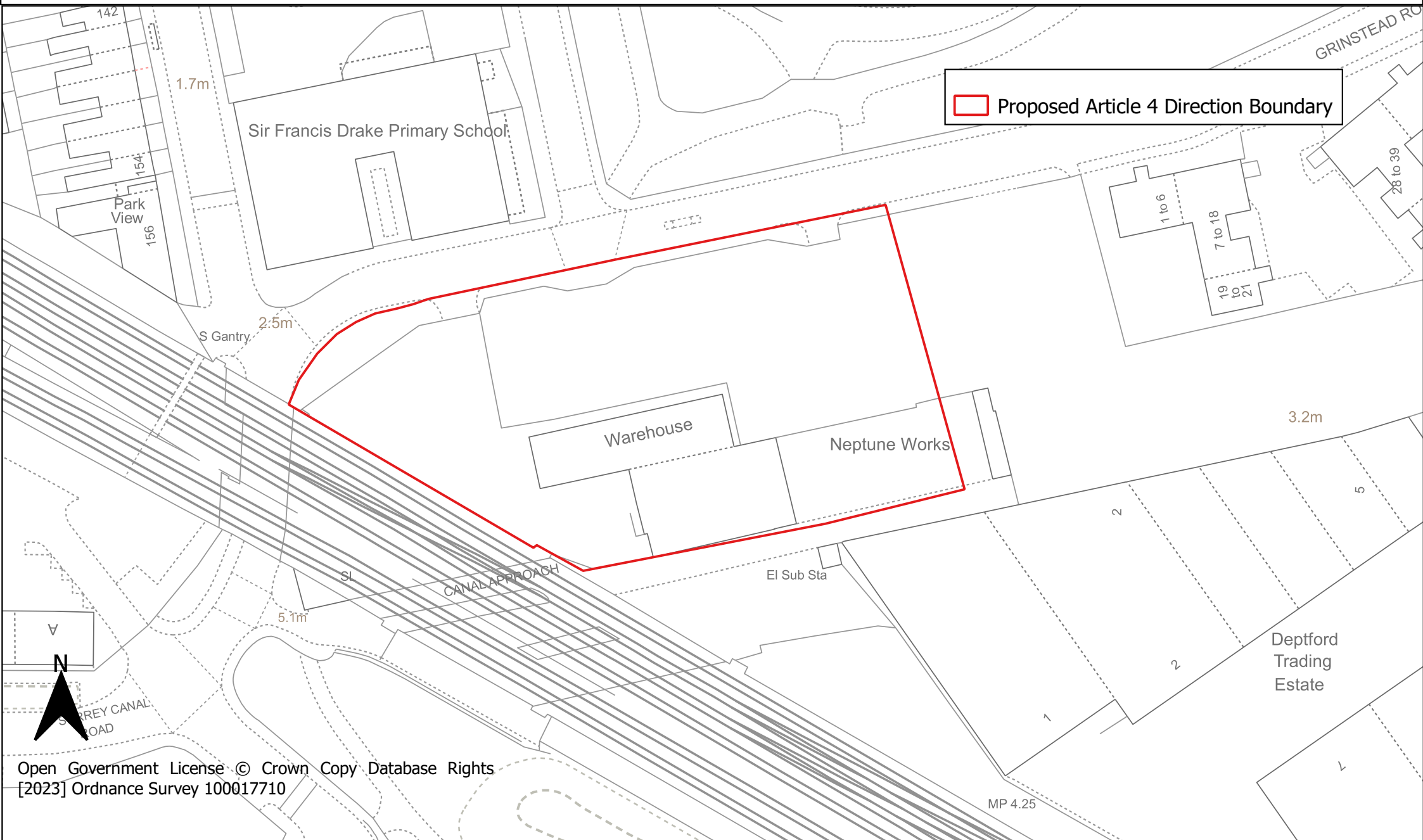
Date: September 2023

Author: Strategic Planning

London Borough of Lewisham



Map 38: Grinstead Road Mixed-use Employment Location Article 4 Direction Area



Open Government License © Crown Copy Database Rights
[2023] Ordnance Survey 100017710

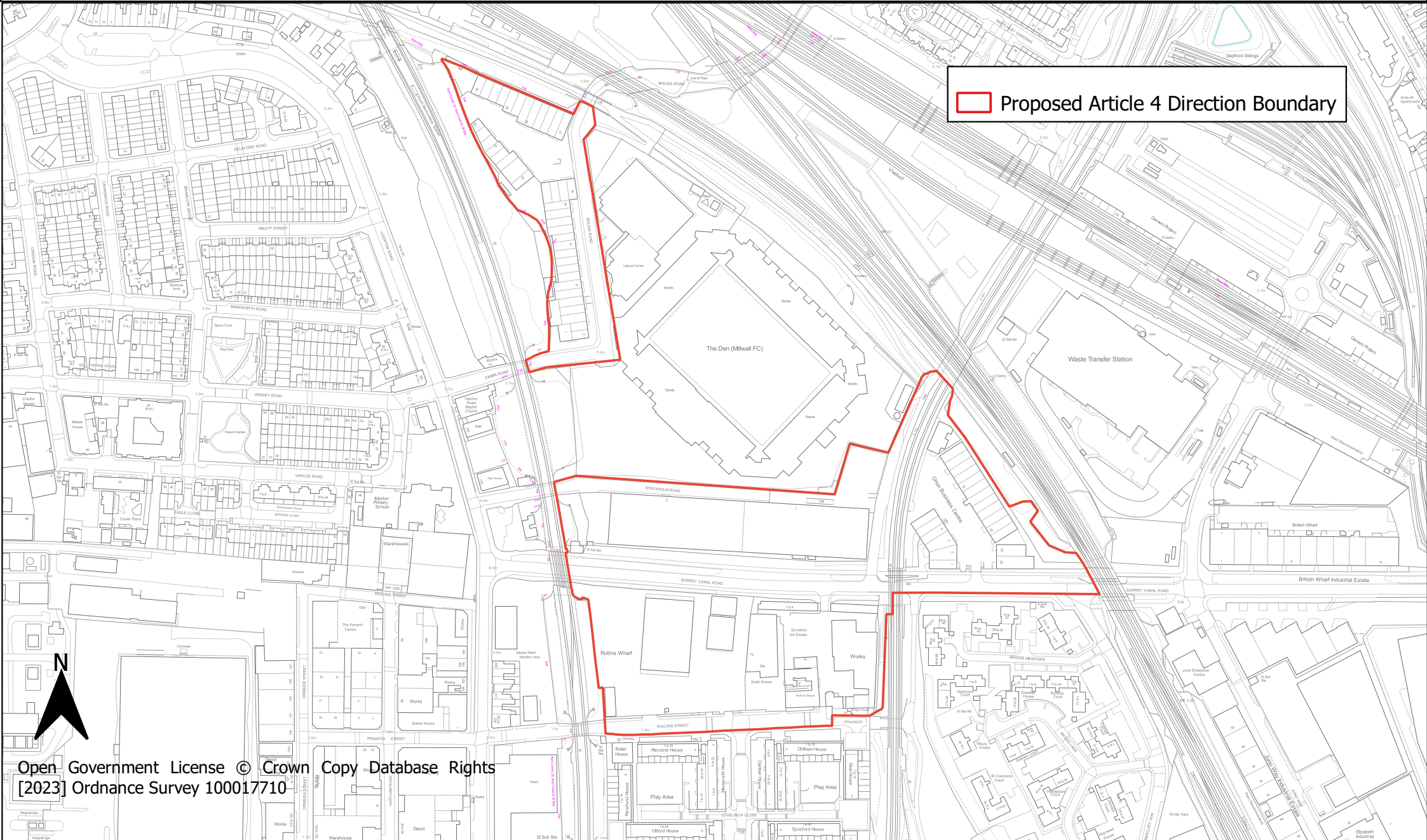
Date: September 2023


Author: Strategic Planning

London Borough of Lewisham



Map 39: Surrey Canal Mixed-use Employment Location Article 4 Direction Area



 Proposed Article 4 Direction Boundary

Open Government License © Crown Copy Database Rights
[2023] Ordnance Survey 100017710

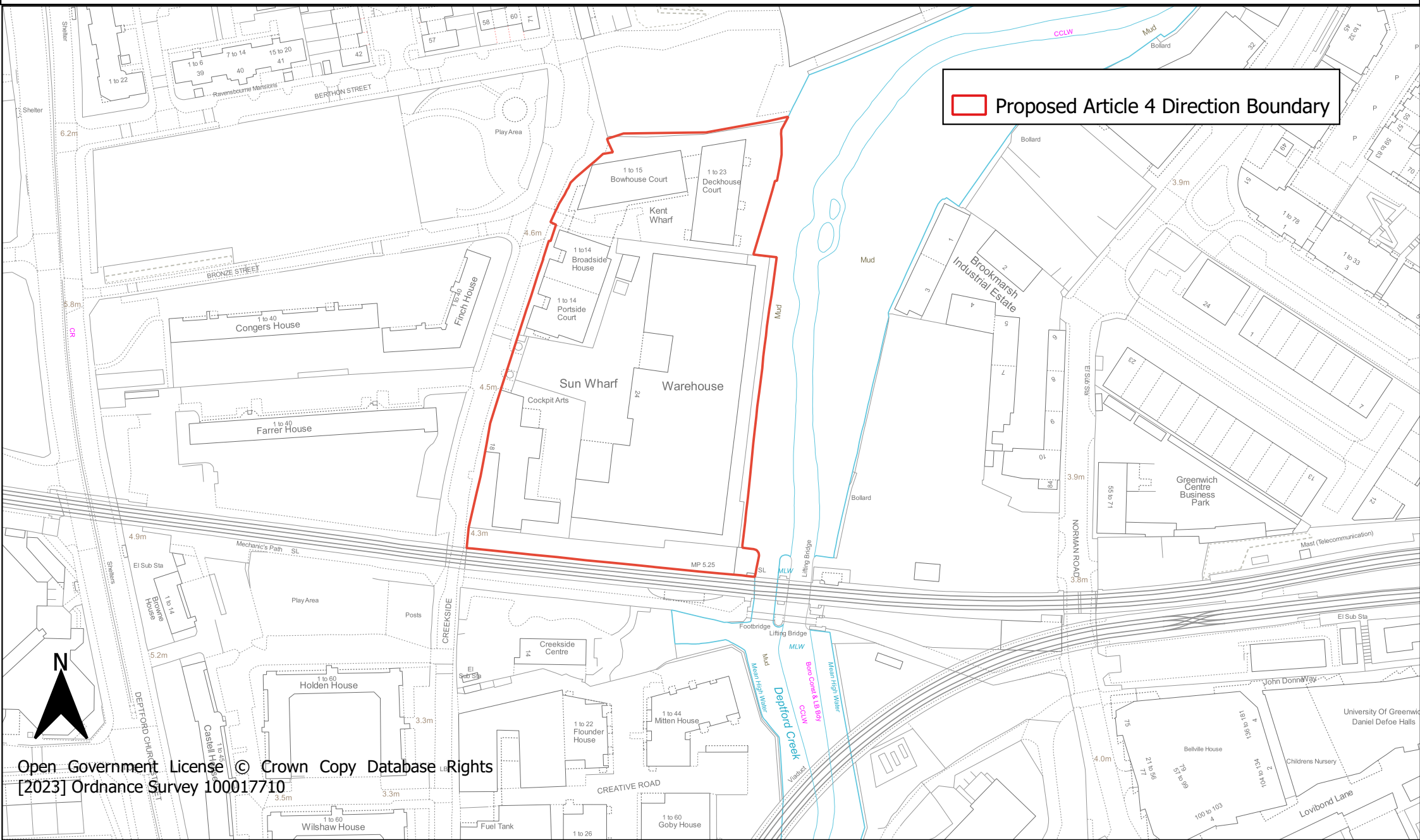
Date: September 2023

Author: Strategic Planning

London Borough of Lewisham



Map 40: Sun and Kent Wharf Mixed-use Employment Location Article 4 Direction Area



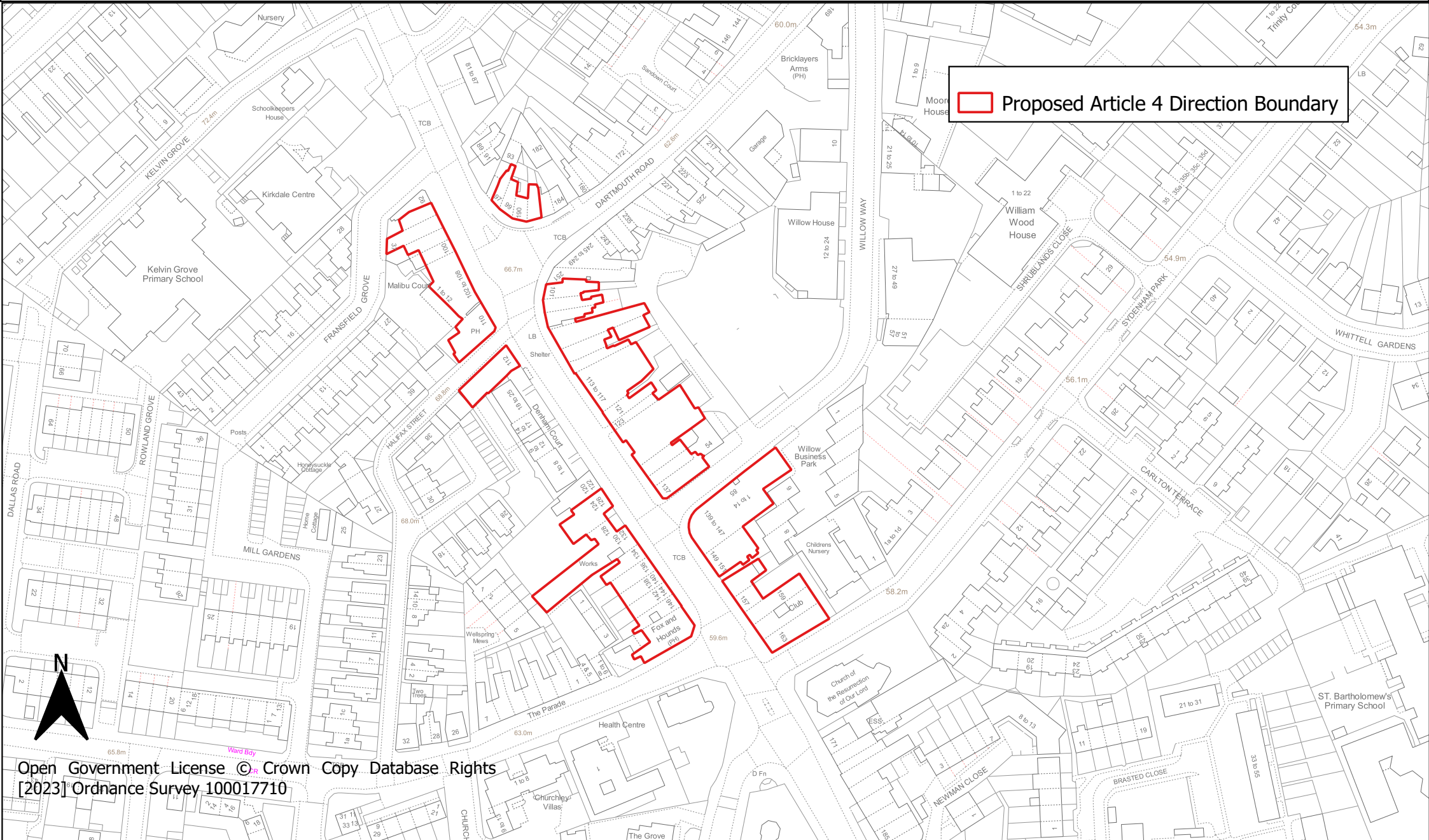
Date: September 2023


Author: Strategic Planning

London Borough of Lewisham



Map 41: Kirkdale Local Centre Article 4 Direction Area



 Proposed Article 4 Direction Boundary

Open Government License © Crown Copy Database Rights
[2023] Ordnance Survey 100017710

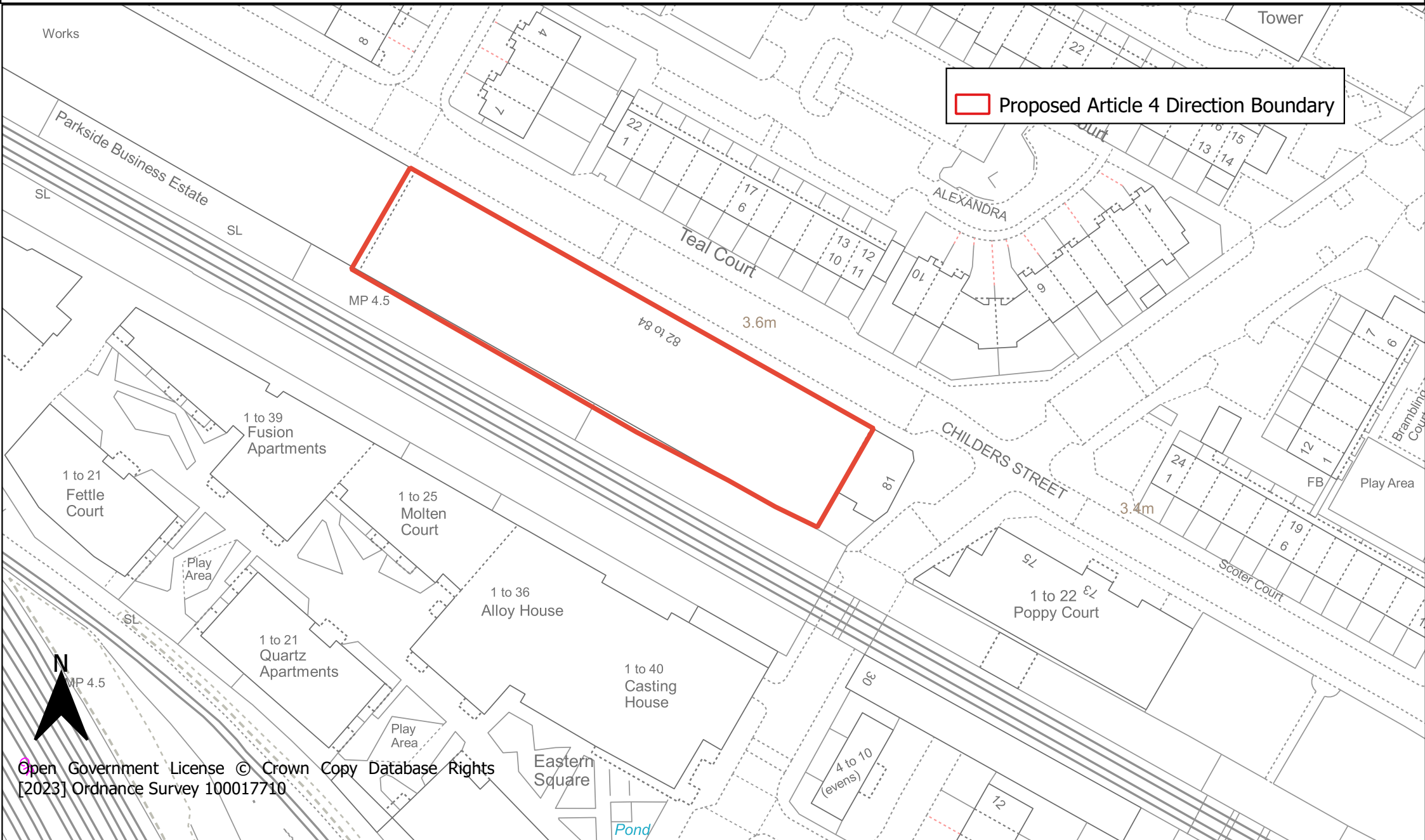
Date: September 2023

Author: Strategic Planning

London Borough of Lewisham



Map 42: Childers Street East Mixed-use Employment Location Article 4 Direction Area



Open Government License © Crown Copy Database Rights
[2023] Ordnance Survey 100017710

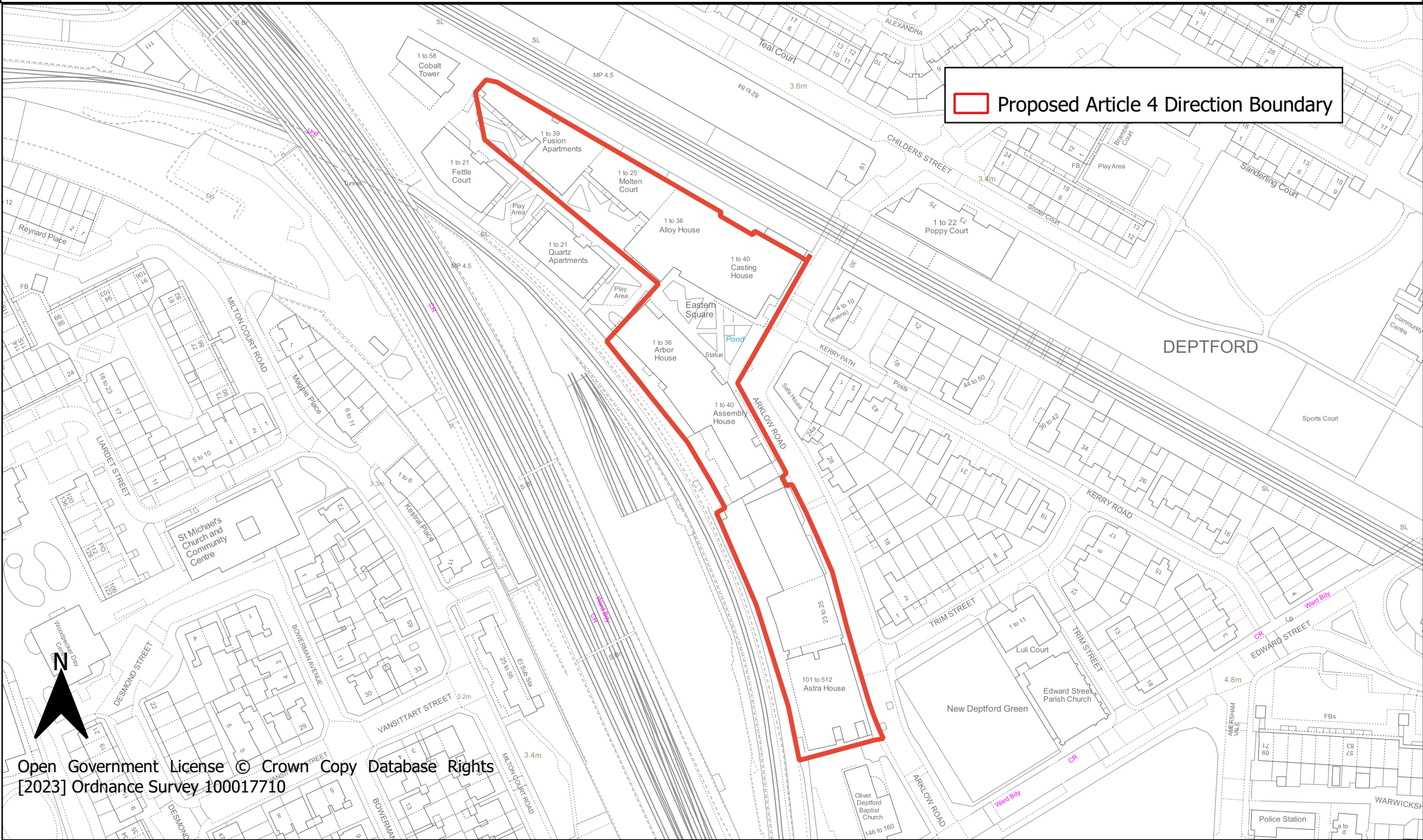
Date: September 2023


Author: Strategic Planning

London Borough of Lewisham



Map 42: Arklow Road Mixed-use Employment Location Article 4 Direction Area



 Proposed Article 4 Direction Boundary

Open Government License © Crown Copy Database Rights
[2023] Ordnance Survey 100017710

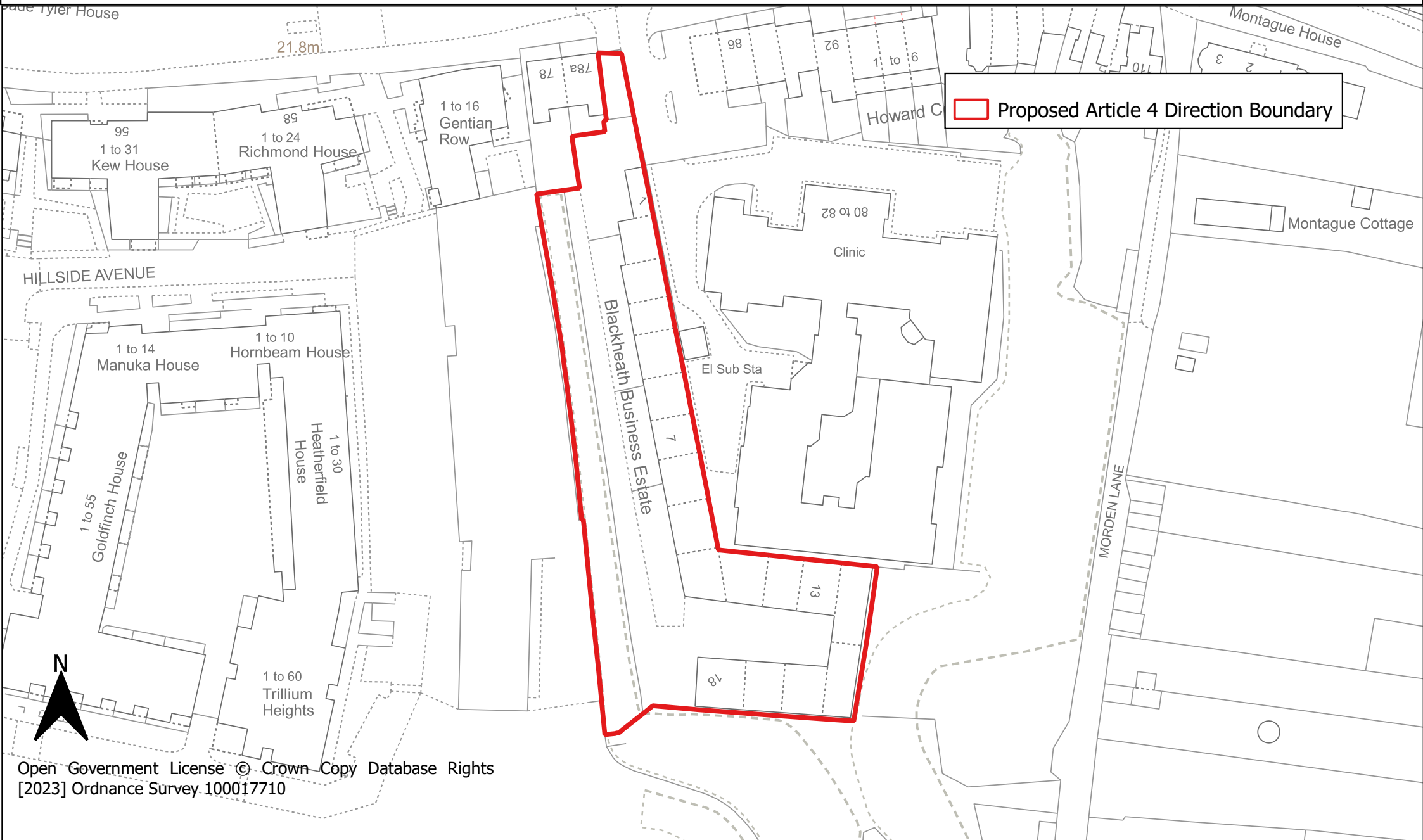
Date: September 2023

Author: Strategic Planning

London Borough of Lewisham



Map 44: Blackheath Hill Locally Significant Industrial Site Article 4 Direction Area



Open Government License © Crown Copy Database Rights
[2023] Ordnance Survey 100017710

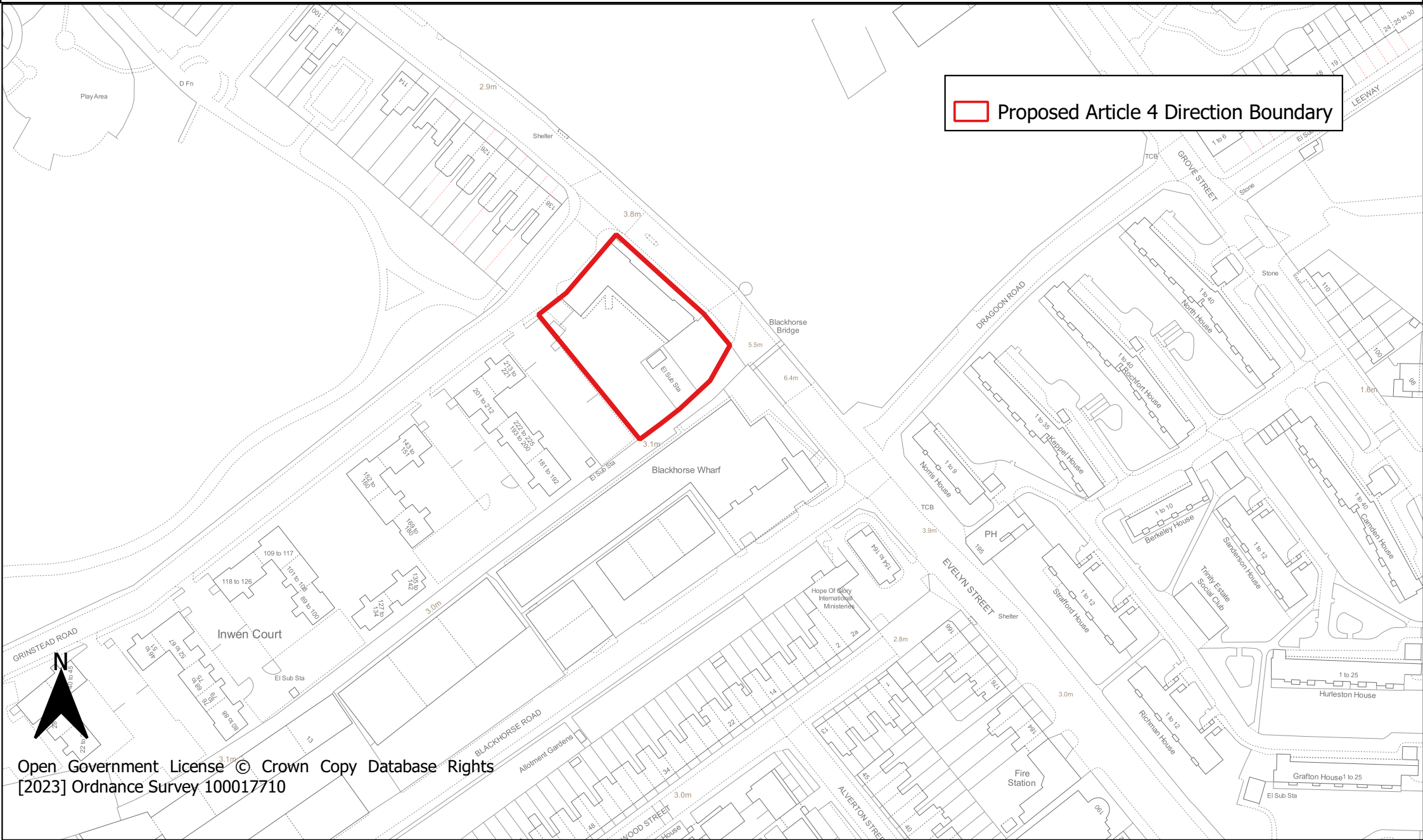
Date: September 2023


Author: Strategic Planning

London Borough of Lewisham



Map 45: Evelyn Court Locally Significant Industrial Site Article 4 Direction Area



 Proposed Article 4 Direction Boundary

Open Government License © Crown Copy Database Rights
[2023] Ordnance Survey 100017710

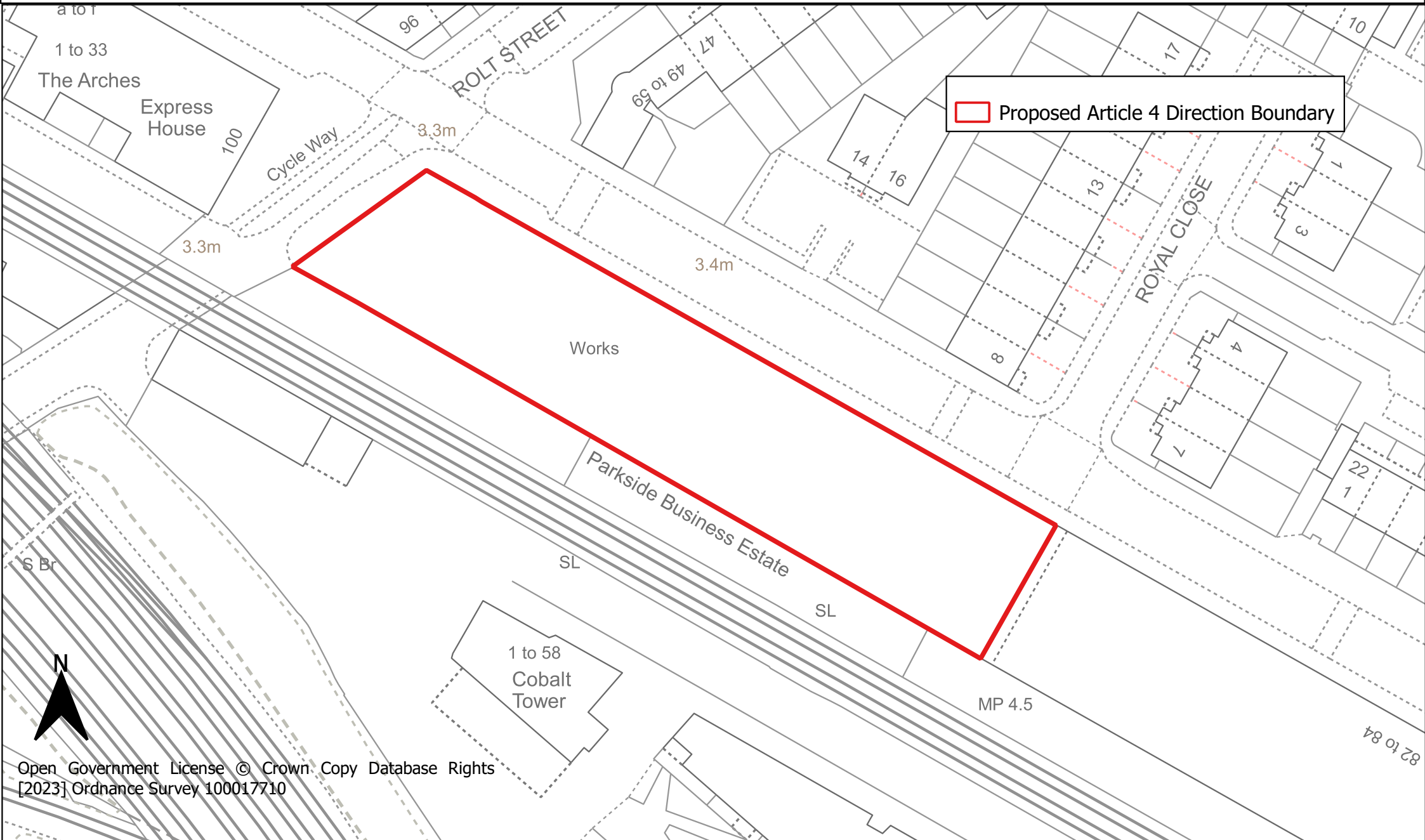
Date: September 2023

Author: Strategic Planning

London Borough of Lewisham



Map 46: Childers Street West Locally Significant Industrial Site Article 4 Direction Area



Open Government License © Crown Copy Database Rights
[2023] Ordnance Survey 100017710

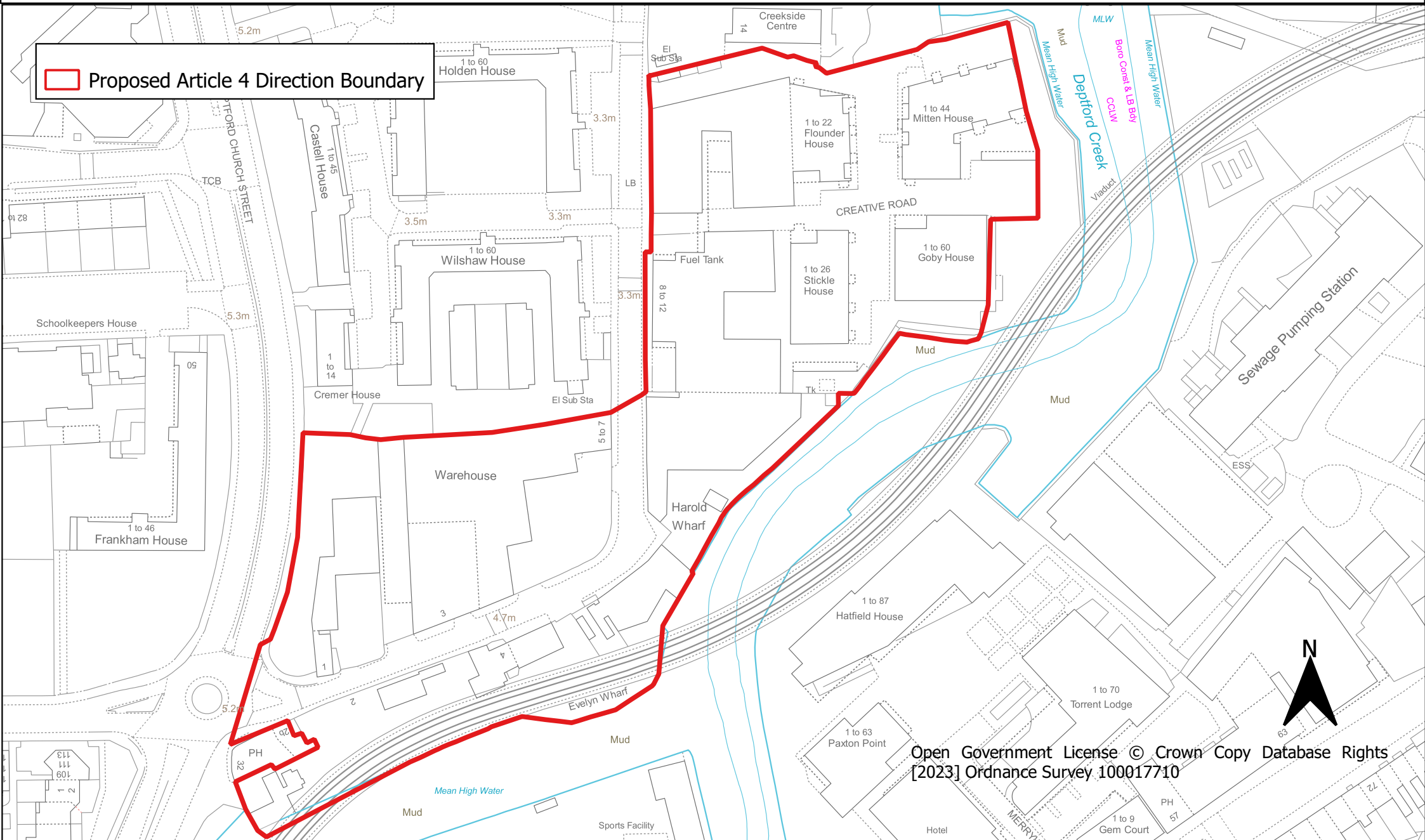
Date: September 2023

Author: Strategic Planning

London Borough of Lewisham



Map 47: Lower Creekside Locally Significant Industrial Site Article 4 Direction Area




Date: September 2023

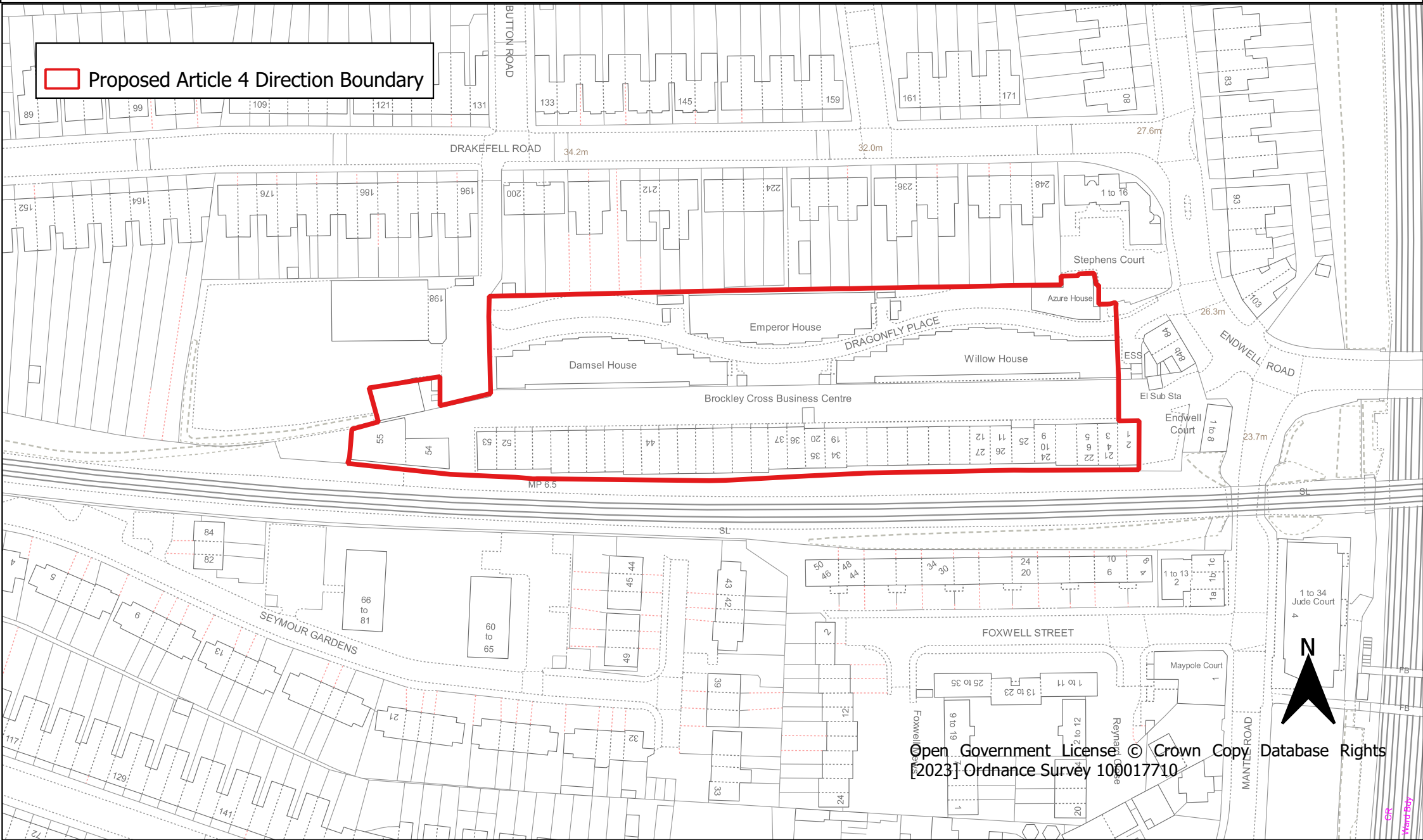
Author: Strategic Planning

London Borough of Lewisham



Map 48: Endwell Road Locally Significant Industrial Site Article 4 Direction Area

 Proposed Article 4 Direction Boundary



Open Government License © Crown Copy Database Rights
[2023] Ordnance Survey 10017710

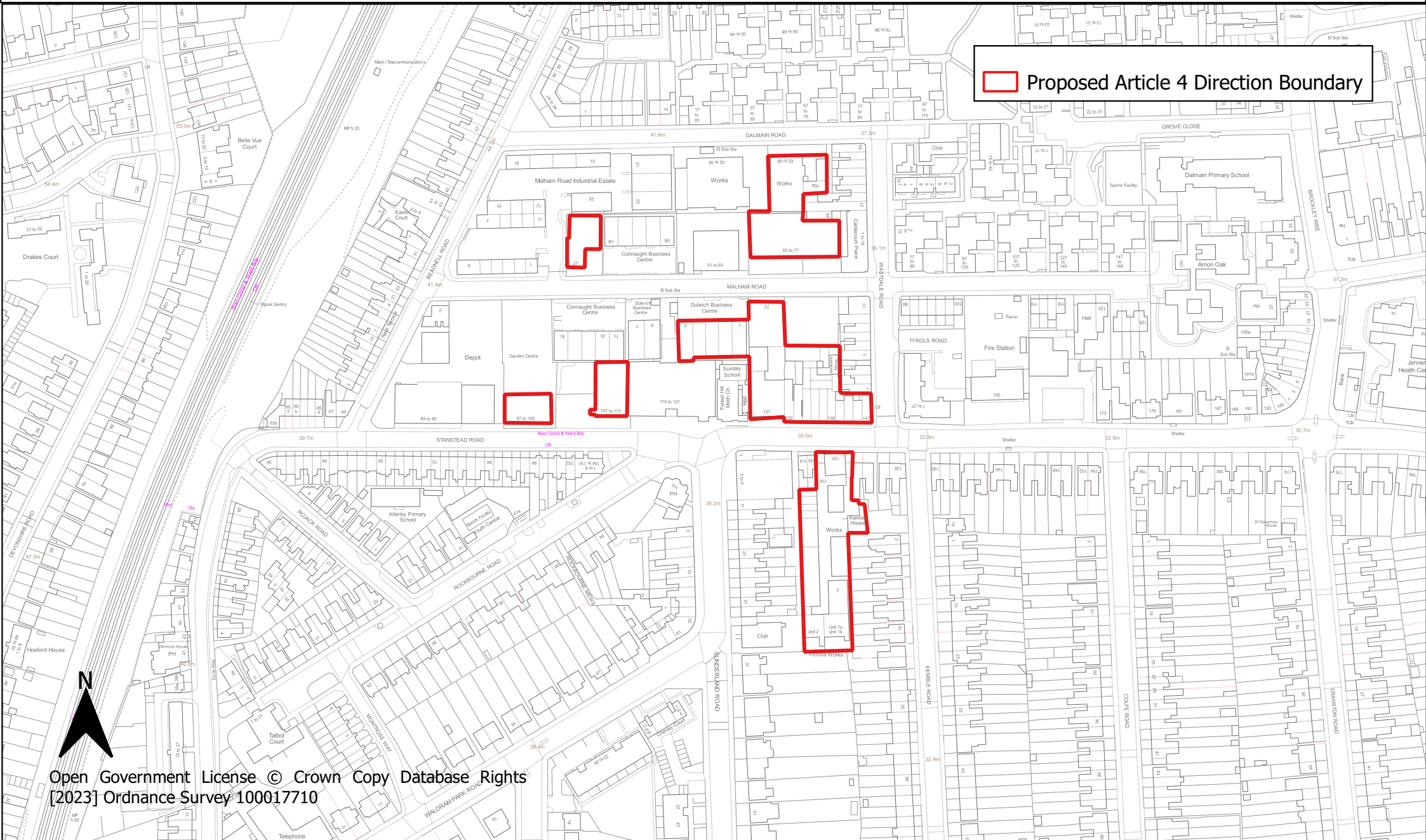
Date: September 2023

Author: Strategic Planning

London Borough of Lewisham



Map 49: Malham Road Locally Significant Industrial Site Article 4 Direction Area



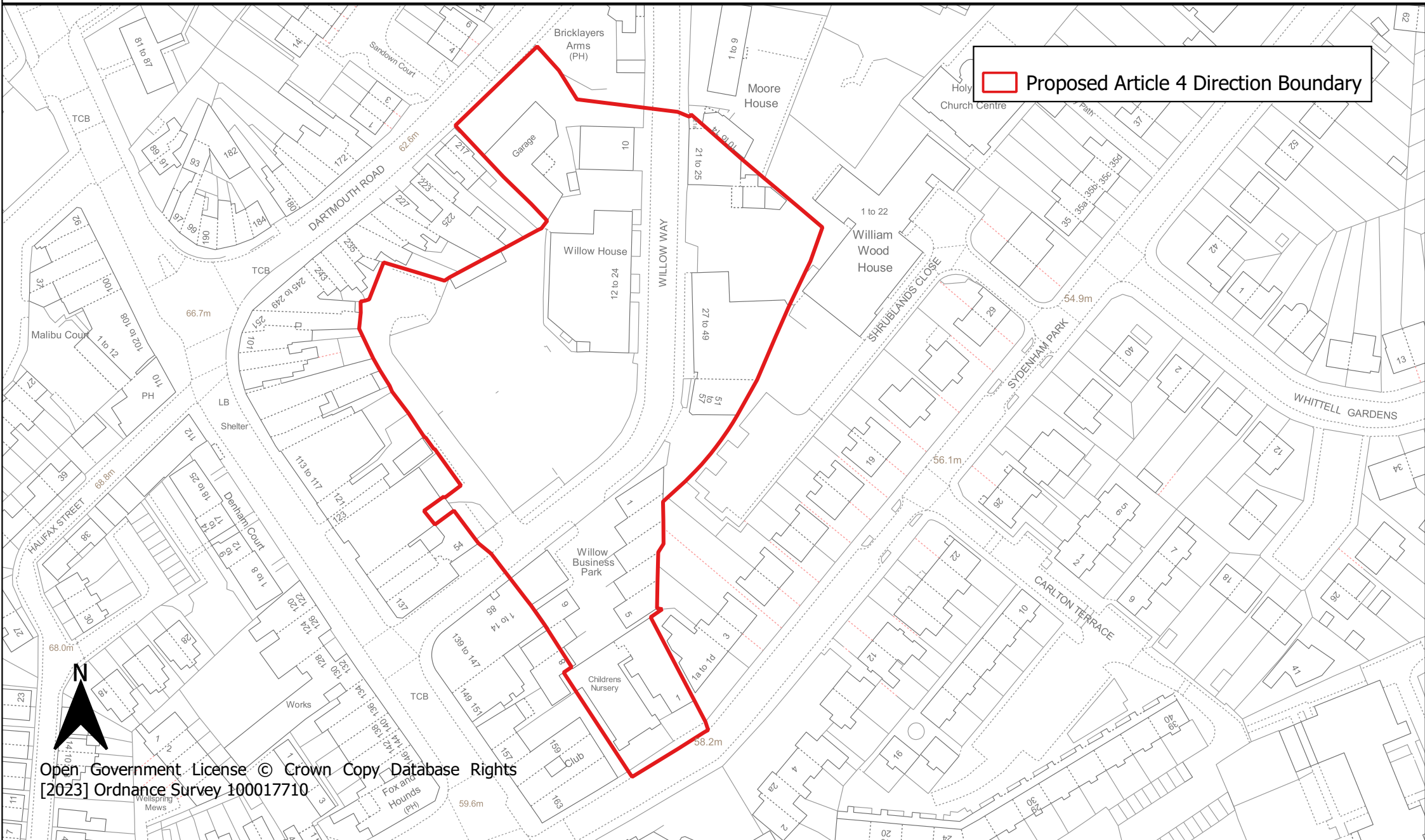
Date: September 2023

Author: Strategic Planning

London Borough of Lewisham



Map 50: Willow Way Locally Significant Industrial Site Article 4 Direction Area



Open Government License © Crown Copy Database Rights
[2023] Ordnance Survey 100017710

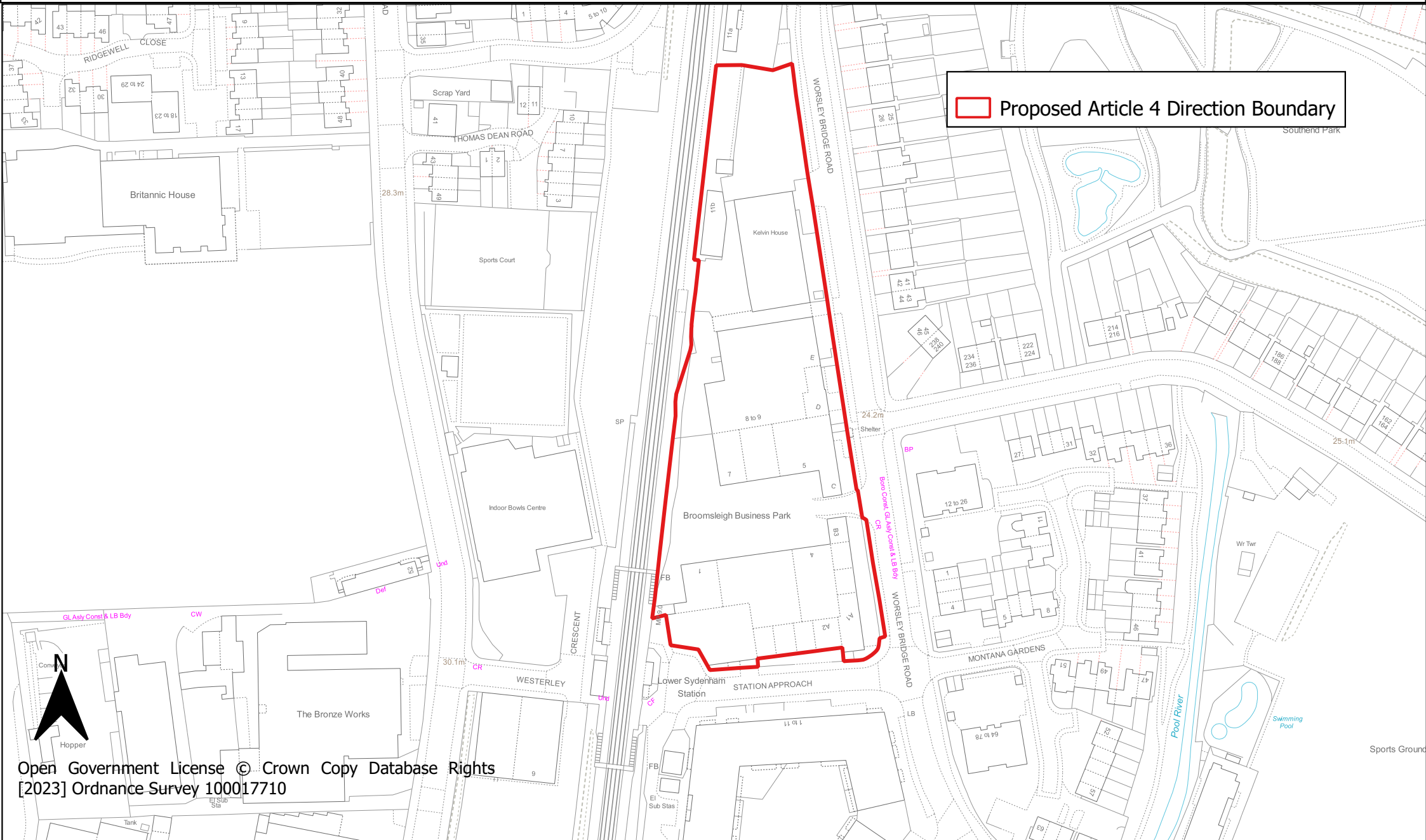
Date: September 2023

Author: Strategic Planning

London Borough of Lewisham



Map 51: Worsley Bridge Road Locally Significant Industrial Site Article 4 Direction Area



 Proposed Article 4 Direction Boundary



Open Government License © Crown Copy Database Rights
[2023] Ordnance Survey 100017710

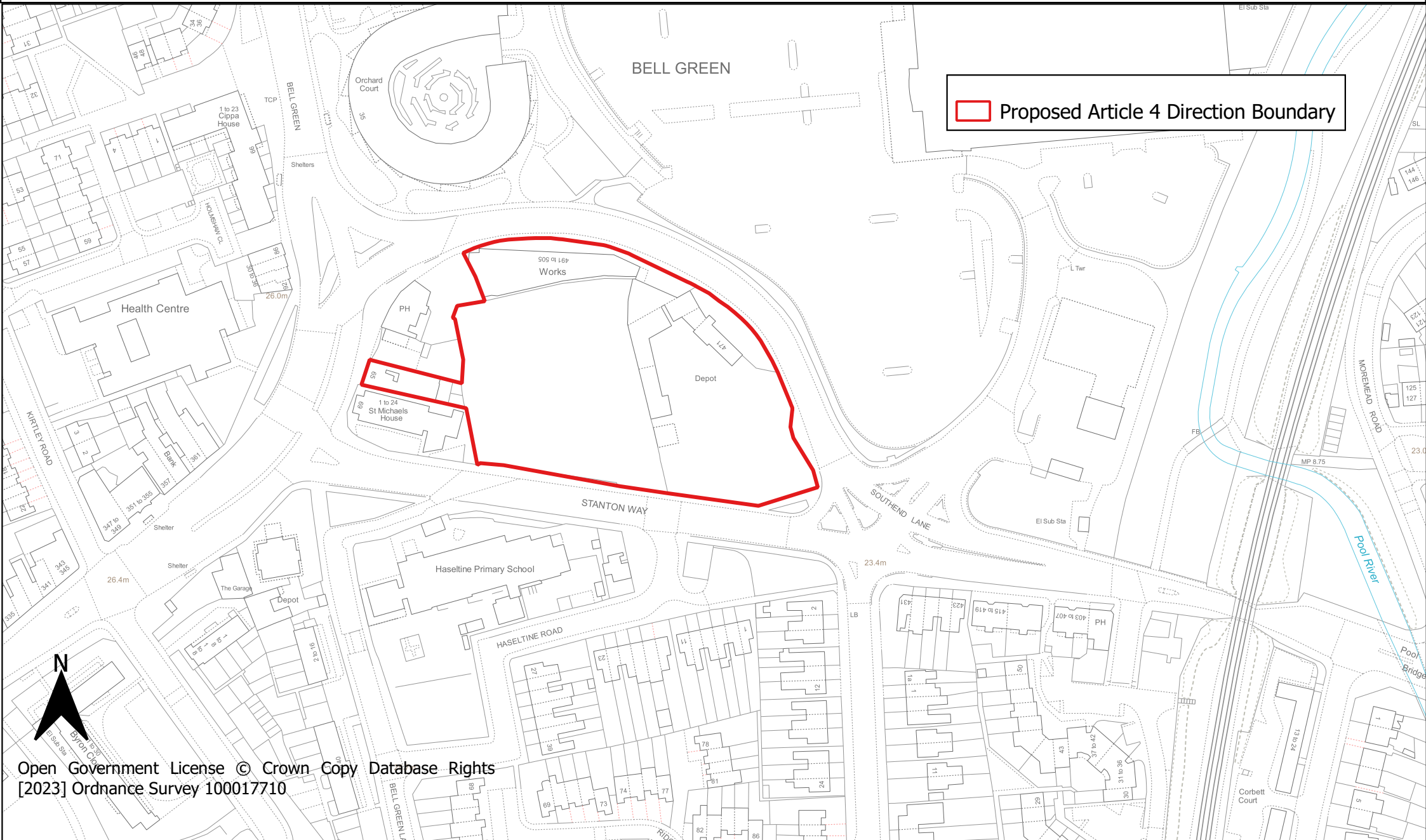
Date: September 2023


Author: Strategic Planning

London Borough of Lewisham



Map 52: Stanton Square Locally Significant Industrial Site Article 4 Direction Area



 Proposed Article 4 Direction Boundary

Open Government License © Crown Copy Database Rights
[2023] Ordnance Survey 100017710

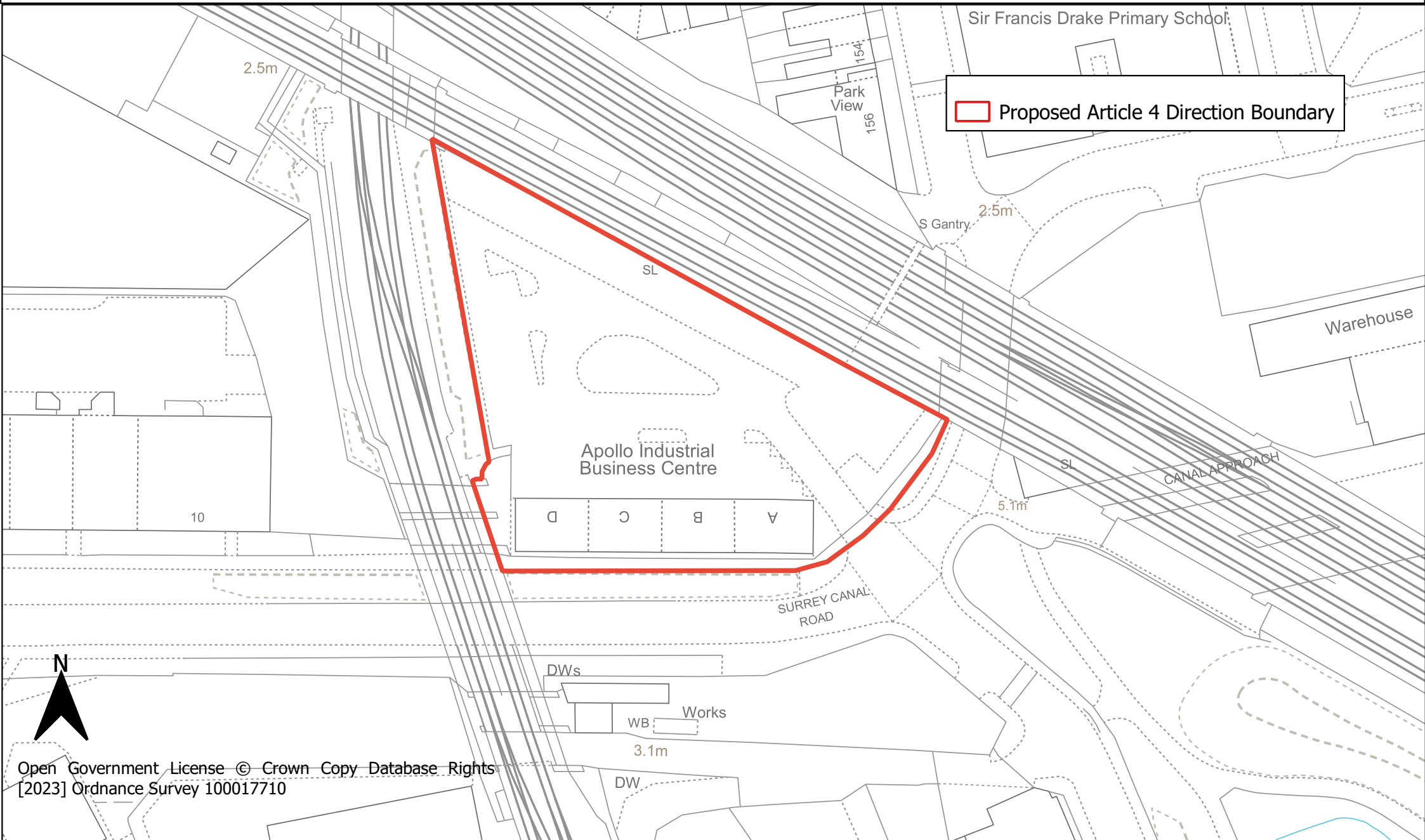
Date: September 2023

Author: Strategic Planning

London Borough of Lewisham



Map 53: Apollo Business Centre Locally Significant Industrial Site Article 4 Direction Area



Open Government License © Crown Copy Database Rights
[2023] Ordnance Survey 100017710

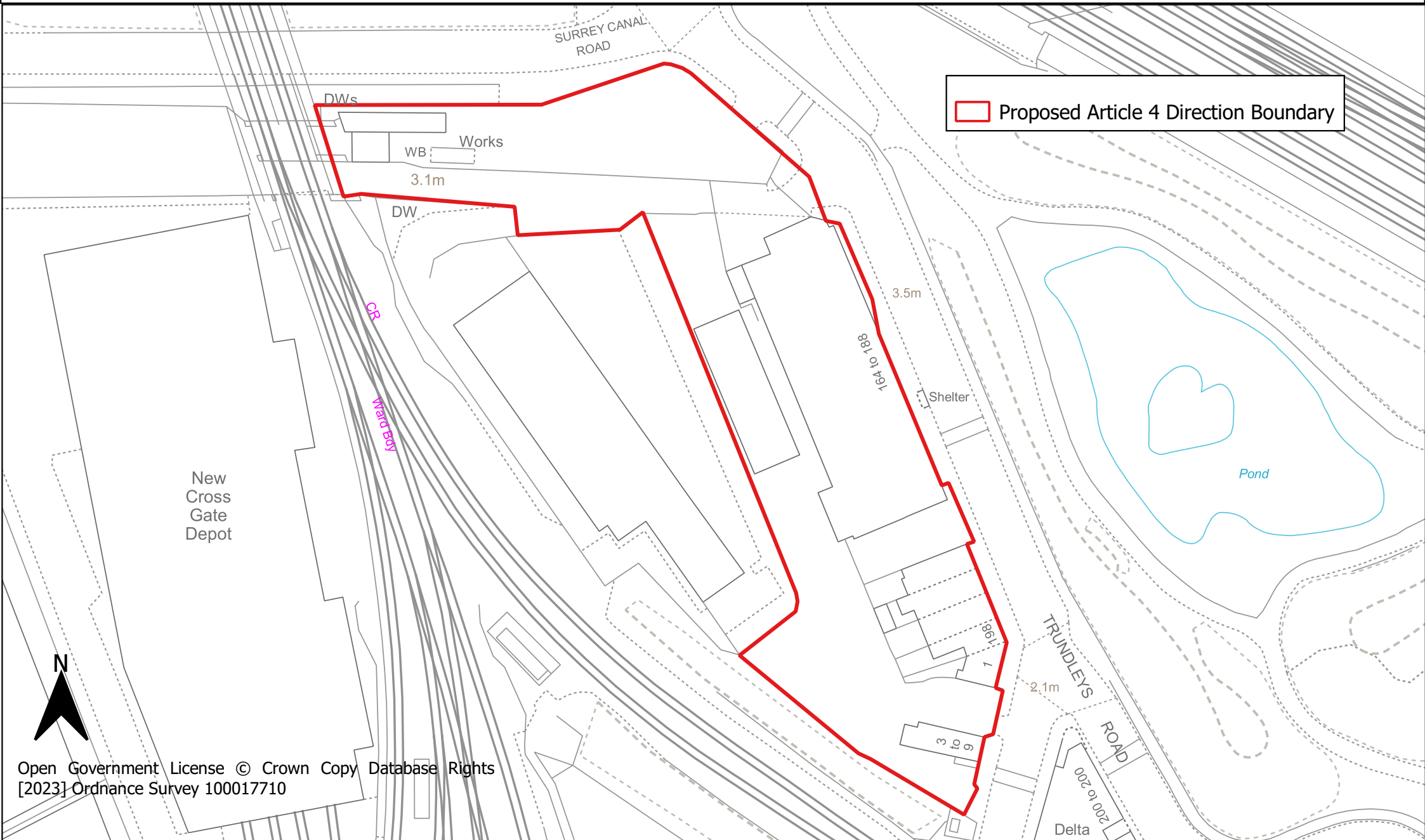
Date: September 2023

Author: Strategic Planning

London Borough of Lewisham



Map 54: Trundleys Road Locally Significant Industrial Site Article 4 Direction Area



Open Government License © Crown Copy Database Rights
[2023] Ordnance Survey 100017710

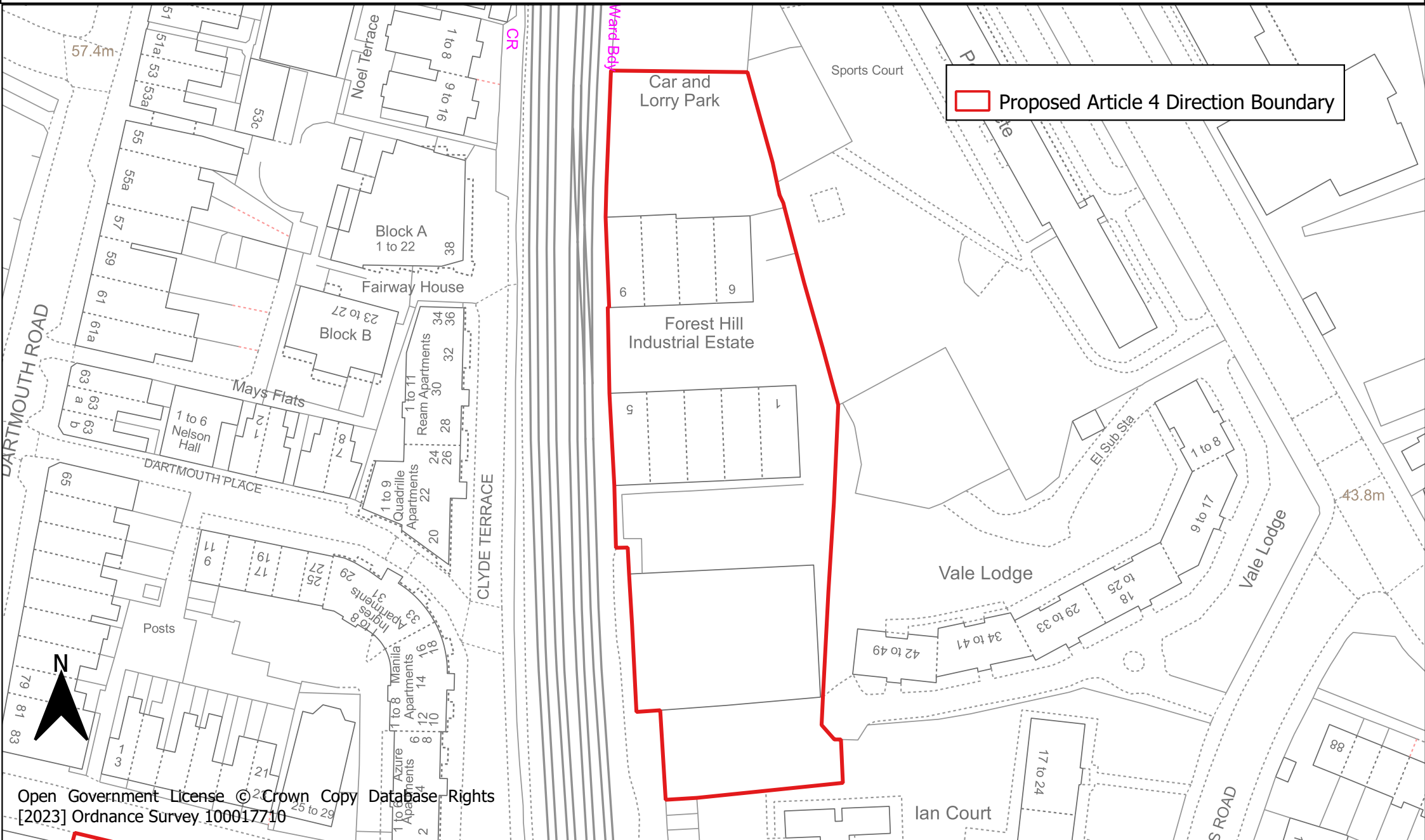
Date: September 2023

Author: Strategic Planning

London Borough of Lewisham



Map 55: Perry Vale Locally Significant Industrial Site Article 4 Direction Area



Open Government License © Crown Copyright Database Rights
[2023] Ordnance Survey 100017710

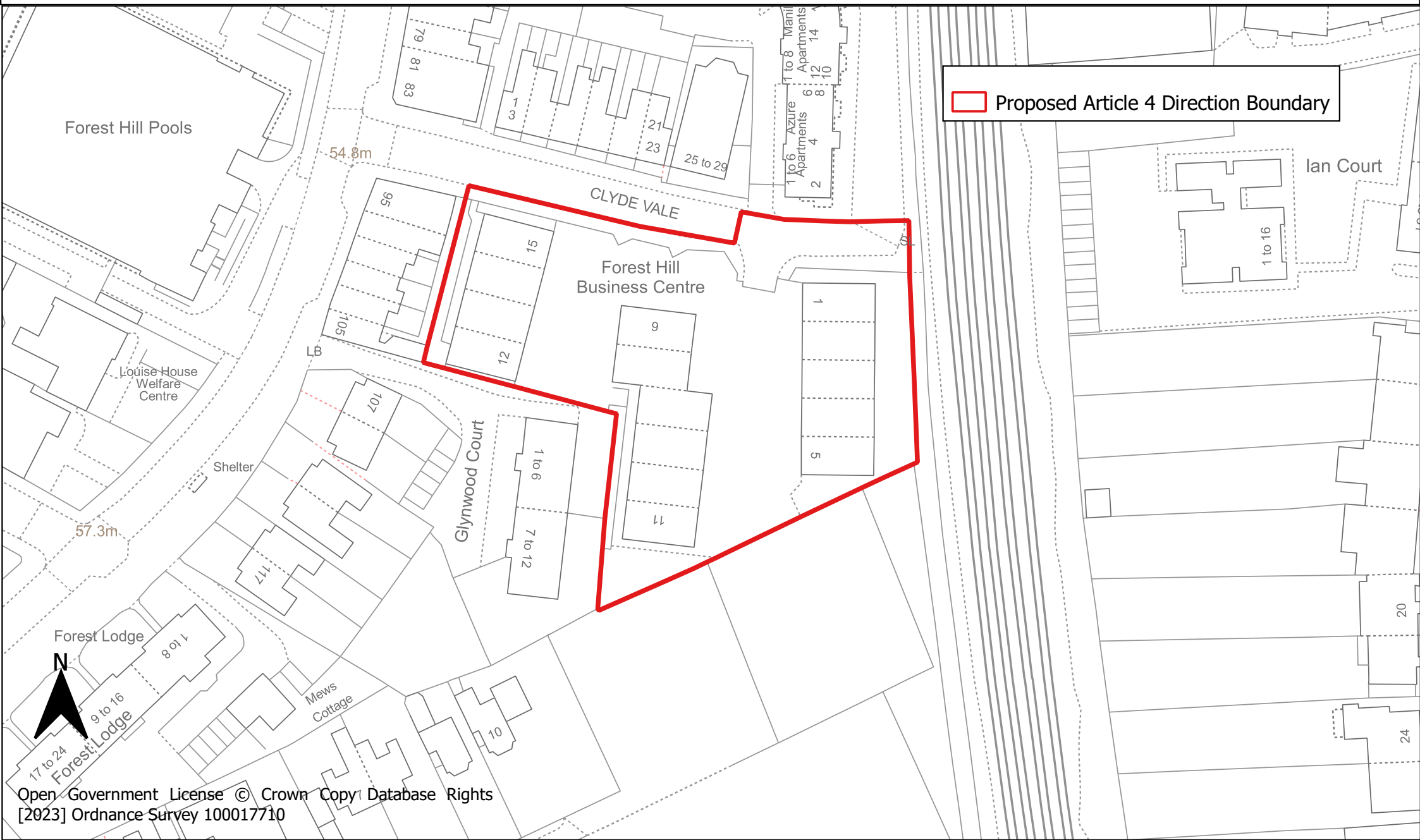
Date: September 2023

Author: Strategic Planning

London Borough of Lewisham



Map 56: Clyde Vale Locally Significant Industrial Site Article 4 Direction Area



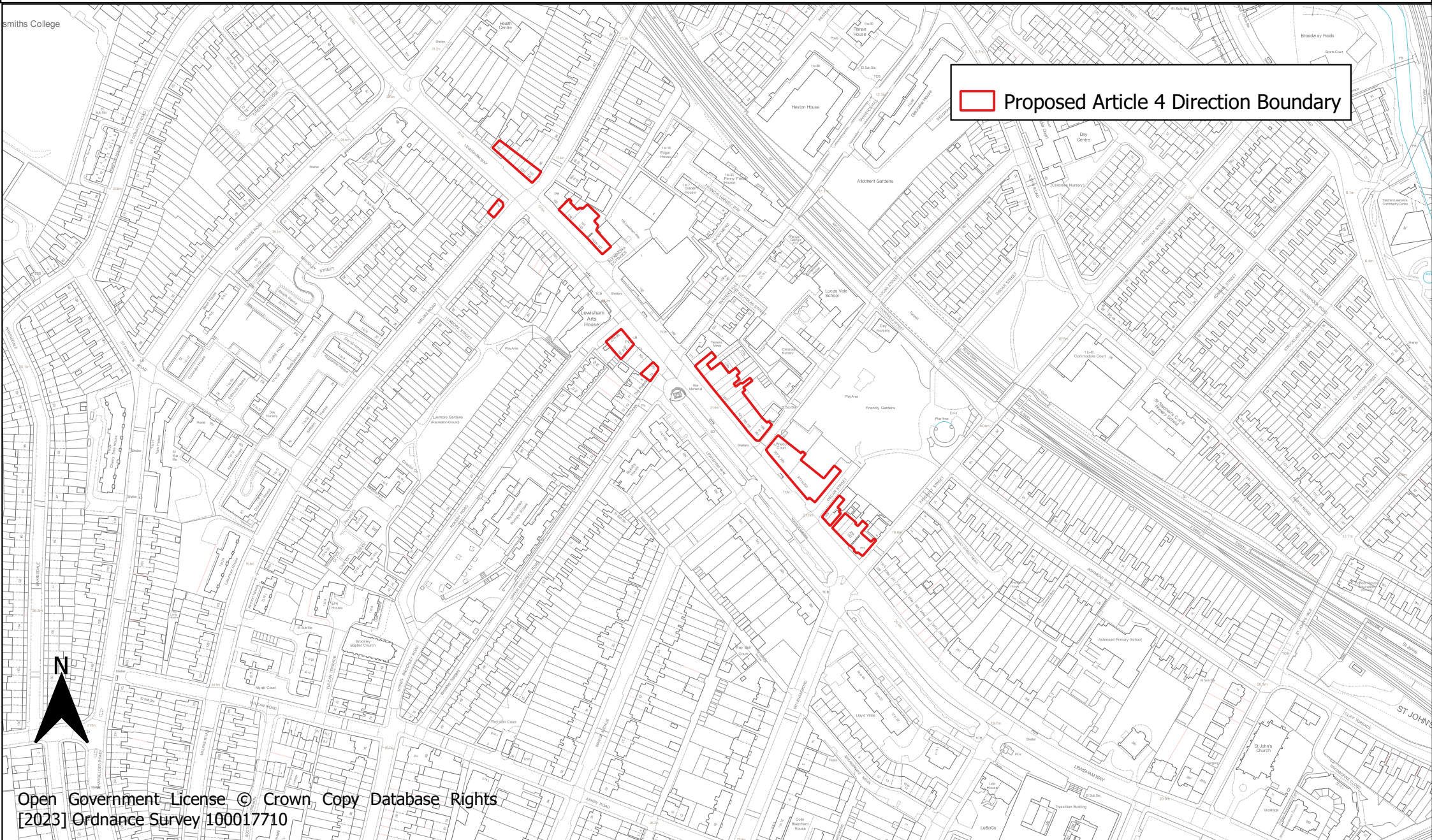
Date: September 2023


Author: Strategic Planning

London Borough of Lewisham



Map 57: Lewisham Way Local Centre Article 4 Direction Area



 Proposed Article 4 Direction Boundary

Open Government License © Crown Copy Database Rights
[2023] Ordnance Survey 100017710

Date: September 2023

Author: Strategic Planning

London Borough of Lewisham

